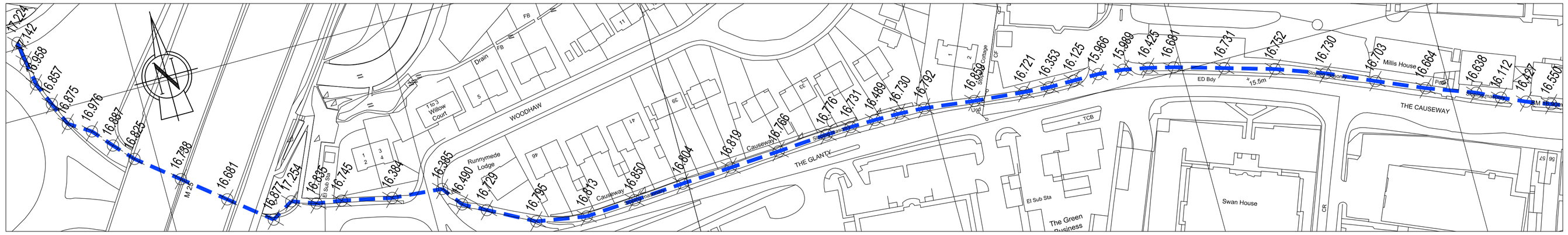

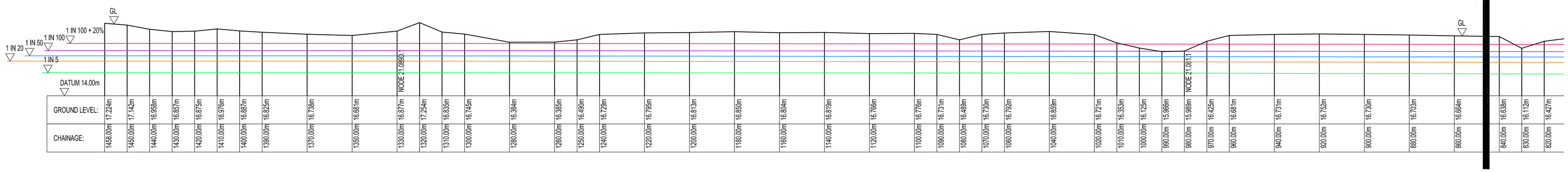

CHAINAGE:	GROUND LEVEL:
1458.00m	17.224m
1450.00m	17.142m
1440.00m	16.958m
1430.00m	16.857m
1420.00m	16.875m
1410.00m	16.976m
1400.00m	16.887m
1390.00m	16.825m
1370.00m	16.738m
1350.00m	16.681m
1330.00m	16.877m
1320.00m	17.254m
1310.00m	16.835m
1300.00m	16.745m
1290.00m	16.384m
1260.00m	16.385m
1250.00m	16.490m
1240.00m	16.729m
1220.00m	16.795m
1200.00m	16.813m
1180.00m	16.850m
1160.00m	16.804m
1140.00m	16.819m
1120.00m	16.766m
1100.00m	16.776m
1090.00m	16.731m
1080.00m	16.489m
1070.00m	16.730m
1060.00m	16.792m
1040.00m	16.859m
1020.00m	16.721m
1010.00m	16.353m
1000.00m	16.125m
990.00m	15.966m
980.00m	15.989m
970.00m	16.425m
960.00m	16.681m
940.00m	16.731m
920.00m	16.752m
900.00m	16.730m
880.00m	16.703m
860.00m	16.664m
840.00m	16.638m
830.00m	16.112m
820.00m	16.427m

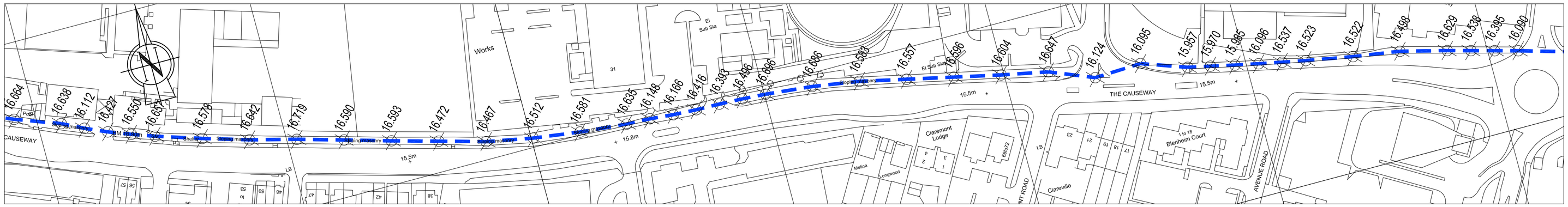

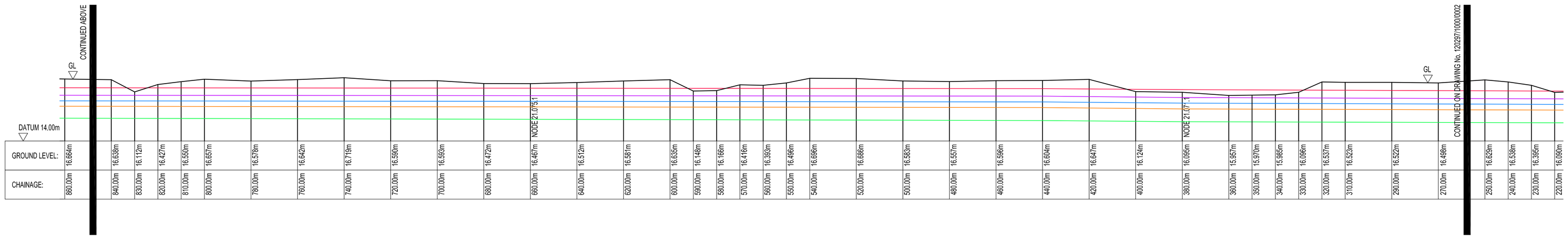

CHAINAGE:	GROUND LEVEL:
880.00m	16.664m
840.00m	16.638m
830.00m	16.112m
820.00m	16.427m
810.00m	16.550m
800.00m	16.657m
790.00m	16.578m
780.00m	16.642m
740.00m	16.719m
720.00m	16.590m
700.00m	16.593m
680.00m	16.472m
660.00m	16.467m
640.00m	16.512m
620.00m	16.581m
600.00m	16.635m
590.00m	16.148m
580.00m	16.166m
570.00m	16.416m
560.00m	16.393m
530.00m	16.496m
540.00m	16.696m
520.00m	16.666m
500.00m	16.583m
480.00m	16.557m
460.00m	16.596m
440.00m	16.604m
420.00m	16.647m
400.00m	16.124m
380.00m	16.085m
360.00m	15.957m
350.00m	15.970m
340.00m	15.985m
330.00m	16.096m
320.00m	16.537m
310.00m	16.523m
290.00m	16.522m
270.00m	16.498m
250.00m	16.629m
240.00m	16.538m
230.00m	16.395m
220.00m	16.080m

Scale 1:1000

Scale 1:100

REPRODUCED FROM ORDNANCE SURVEY SUPERPLAN DATA © CROWN COPYRIGHT 2004. ALL RIGHTS RESERVED.

© Copyright Black & Veatch Ltd. 2005

I:\120297\CAD\CURRENT\120297-1000-0003.P0 > 120297-1000-0003.P0 (JR.02.02.06)

Drawing No. 120297-1000-0003 | Cad Ref | Rev. P0

Note: The limits, including the height and depths of the Works, shown in this drawing are not to be taken as limiting the obligations of the contractor under Contract.

KEY:
- 1 IN 5 YEARS MODELLED FWL
- 1 IN 20 YEARS MODELLED FWL
- 1 IN 50 YEARS MODELLED FWL
- 1 IN 100 YEARS MODELLED FWL
- 1 IN 100 YEARS MODELLED FWL+ 20% FOR CLIMATE CHANGE

PROPOSED AREA OF DEVELOPMENT

ALL LEVELS ARE IN METRES ABOVE ORDNANCE DATUM.

FLOOD LEVELS

NODE	1 IN 5	1 IN 20	1 IN 50	1 IN 100	1 IN 100 + 20%
21.089D.1	15.0	15.5	15.8	16.0	16.3
21.081.1	15.0	15.5	15.7	16.0	16.3
21.075.1	14.9	15.4	15.7	15.9	16.2
21.071.1	14.8	15.4	15.6	15.9	16.2
21.062.1	14.7	15.3	15.6	15.8	16.2
21.062.2	14.7	15.3	15.6	15.8	16.1

Rev	Drawn	Checked	Reviewed	Date	Description
P0	JR	AC	IKS	FEB'06	INITIAL INTERNAL ISSUE

Designed by: AC Date: 02/02/06
Drawn by: JR Date: 02/02/6
Checked by: Date:
Reviewed by: Date:

Client

SPELTHORNE BOROUGH COUNCIL

Client drawing No. | Revision

BLACK & VEATCH
Black & Veatch Limited
Grove House, 100 High Street, Hampton, Middlesex, TW12 2ST, United Kingdom
Tel: +44(0)20 8783 1055 E-mail: hampton@bv.com

Project

ELMSLEIGH CENTRE
FLOOD RISK ASSESSMENT

Drawing title

LOCATION PLAN AND LONG SECTION
ELMSLEIGH TO BRIDGE STREET JUNCTION
SHEET 2 OF 2

Approved by: Date:
Drawing scale: H=1:1000 V=1:100 Sheet size: A1
Drawing No. 120297 — 1000 — 0003 | Revision P0