


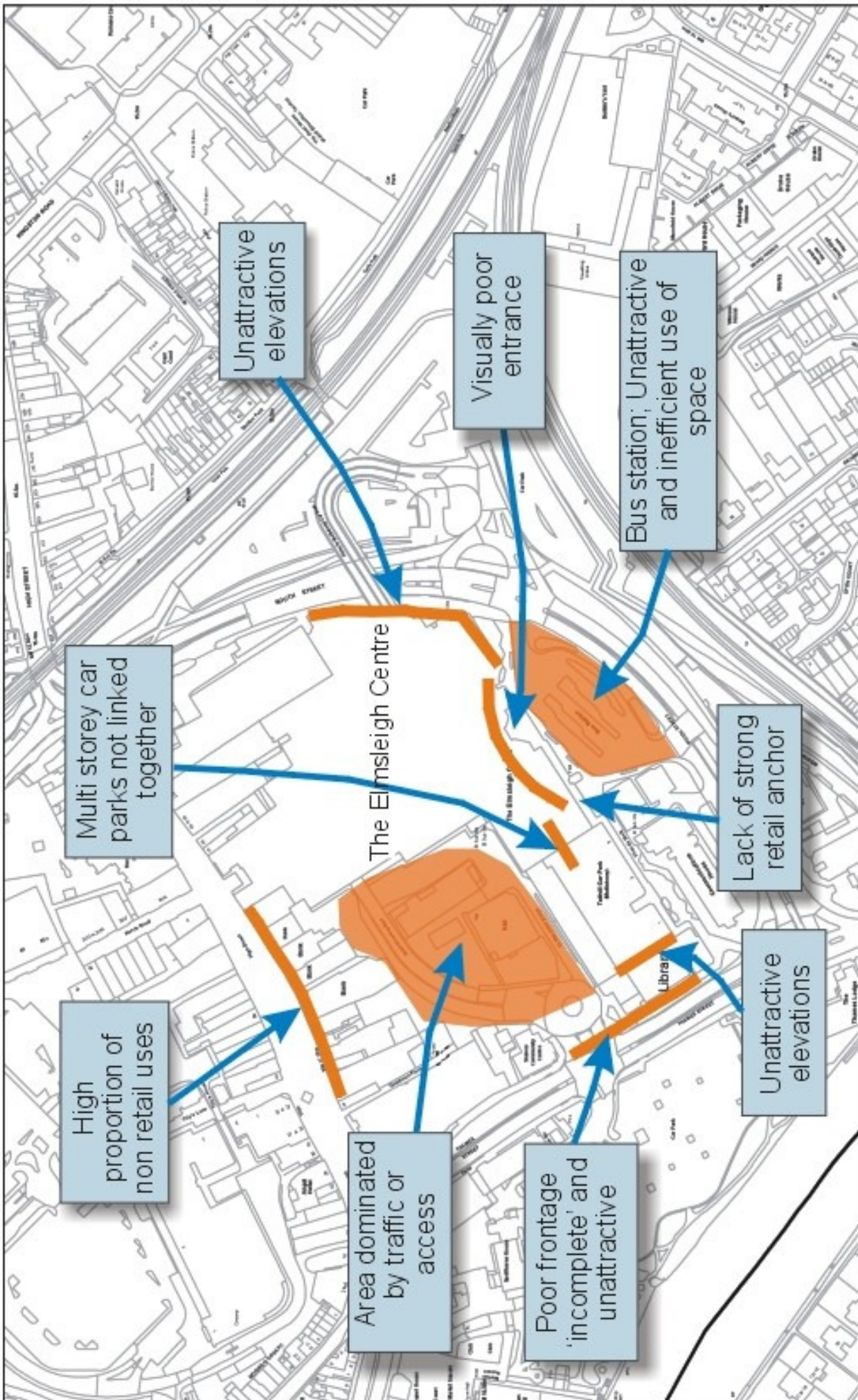
Plan 3: Pedestrian Flow Routes in the Core Area of Staines Town Centre

Reproduced from the Ordnance Survey mapping with the permission of the Controller of Her Majesty's Stationary Office (c) Crown Copyright. Unauthorised reproduction infringes Crown Copyright and may lead to prosecution or civil proceedings.
License No - 100024264



Date - August 2004
Date - May 2006





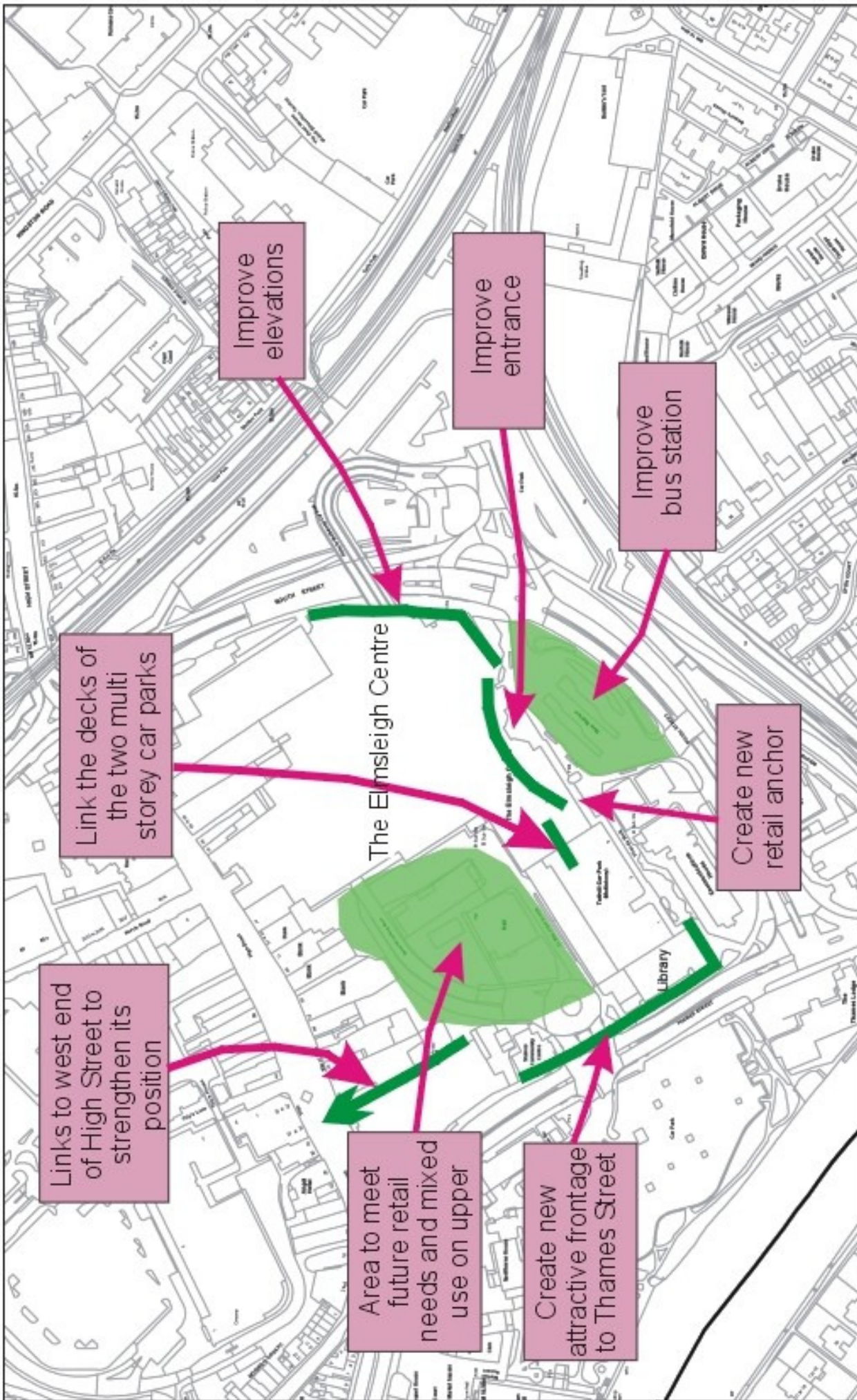
Date - May 2006



Reproduced from the Ordnance Survey mapping with the permission of the Controller of Her Majesty's Stationery Office (H.M. Coast, Cartography, Unauthorised reproduction is prohibited. Copyright and any other rights reserved. Ordnance Survey Licence No. 1000204284

Plan 4: Weaknesses





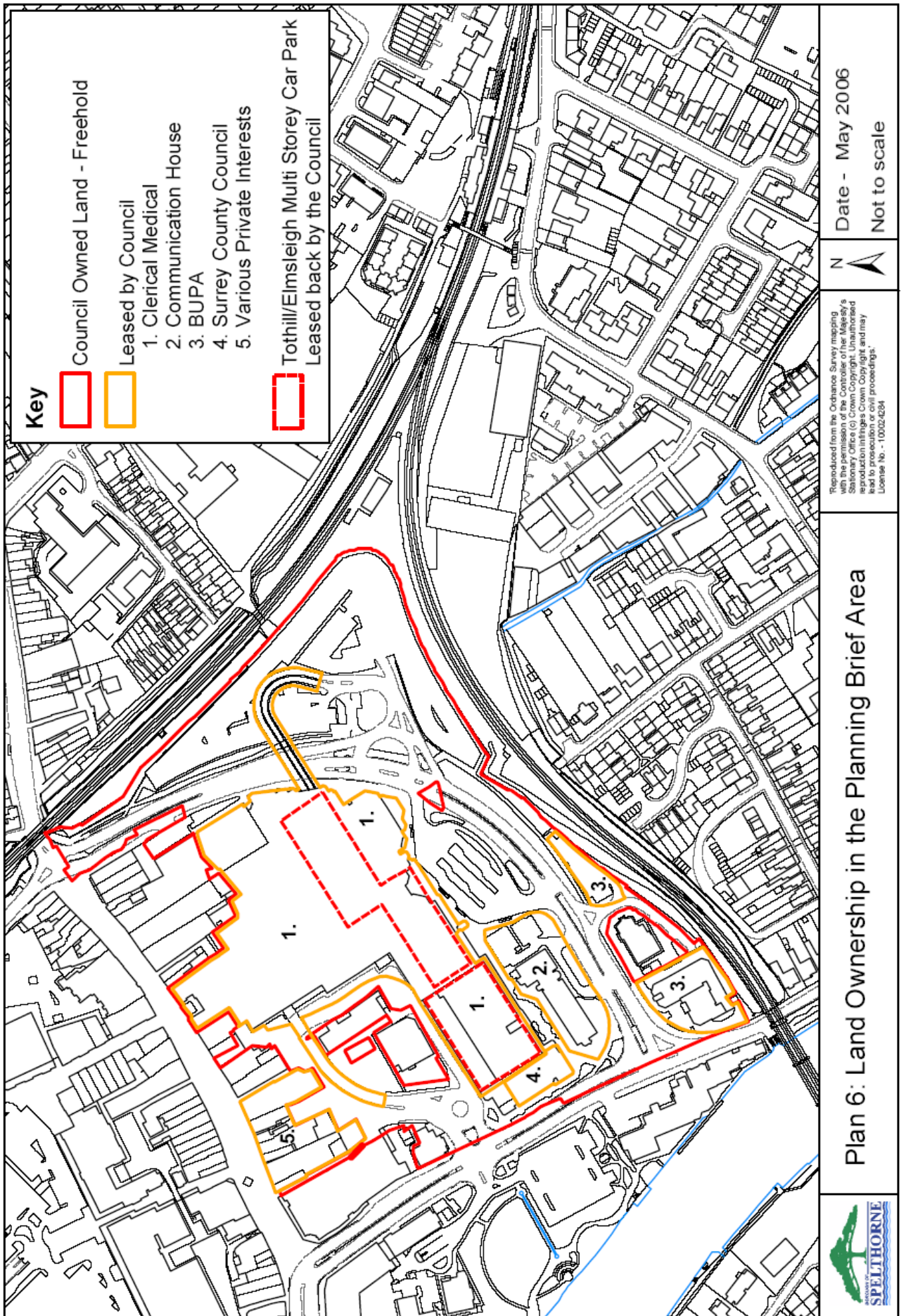
Reproduced from the Ordnance Survey map with the permission of the Controller of Her Majesty's Stationery Office (H. Crown Copyright. Unauthorised reproduction is prohibited. Copyright and any other rights reserved. Licence No. - 100029284

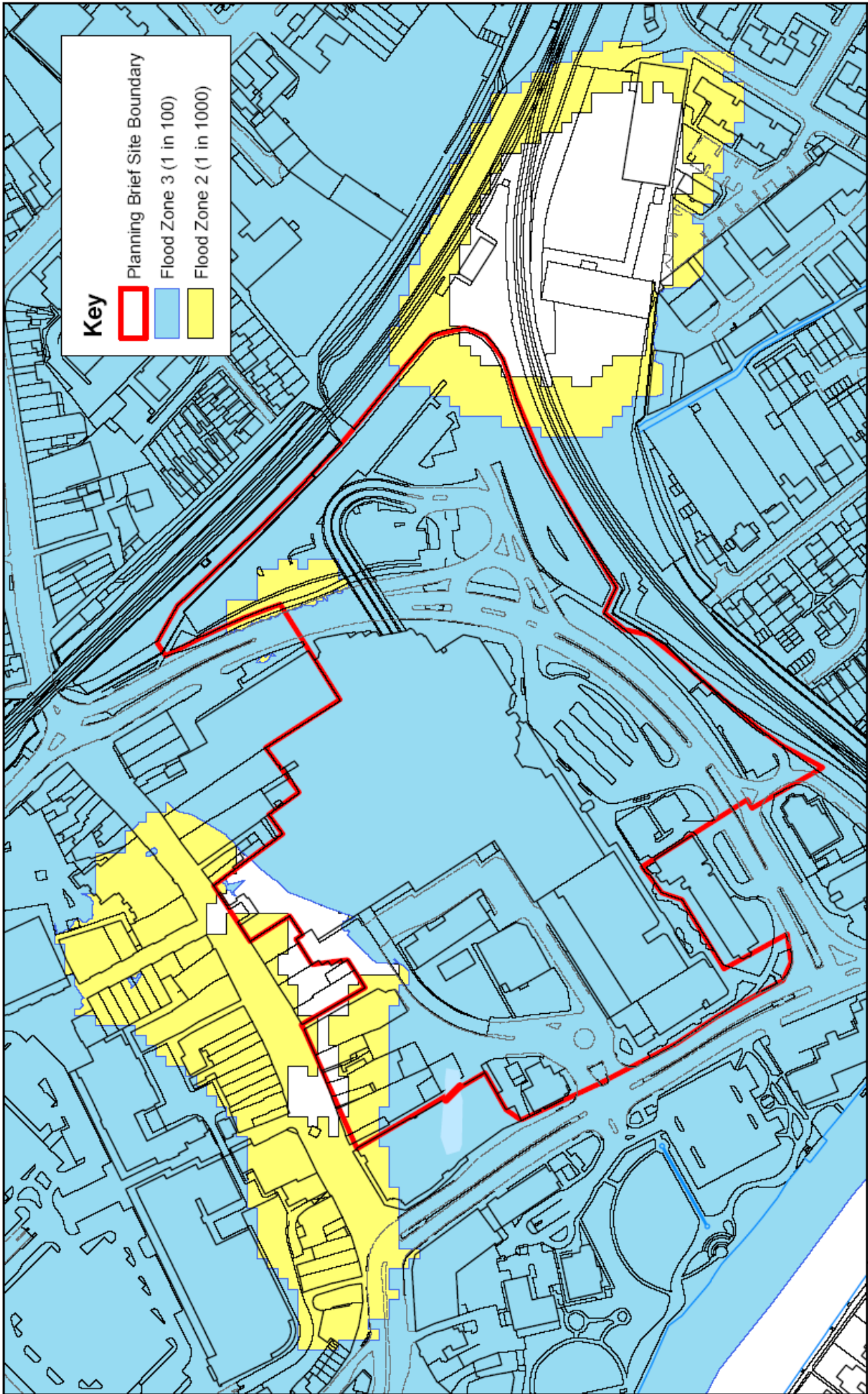
Date - May 2006
Scale - 0 25 50 100 meters



Plan 5: Opportunities







Key

- Planning Brief Site Boundary
- Flood Zone 3 (1 in 100)
- Flood Zone 2 (1 in 1000)

Date - May 2006
Not to scale



Reproduced from the Ordnance Survey mapping with the permission of the Controller of Her Majesty's Stationary Office (© Crown Copyright. Unauthorised reproduction of this information is prohibited and may lead to prosecution and/or proceedings.
License No. - 100024294

Plan 7: Extent of Flood Risk Area

