

Staines

Stanwell


**Legend**

- Main River
- Formal Raised Defences
- Spelthorne Borough Boundary
- Town Boundary
- Functional Floodplain Zone 3b (Based on 1 in 20 year event)
- High Probability Zone 3a(i) (Part of Functional Floodplain\*)
- High Probability Zone 3a(ii) (Based on 1 in 100 year event)
- Medium Probability Zone 2 (1 in ~ 1000 year event)
- Medium Probability Zone 2 (Isolated 'dry islands' in 1 in ~ 1000 year event)
- Non Fluvial Flooding

\*Low flood hazard in existing development in 20 year event, see paragraph 152

**Figure 6.4: Stanwell Sheet 1 of 2 Spelthorne SFRA**

This map is reproduced from Ordnance Survey material with the permission of Ordnance Survey on behalf of the Controller of Her Majesty's Stationery Office © Crown copyright. Unauthorised reproduction infringes Crown copyright and may lead to prosecution or civil proceedings. Spelthorne Borough Council, 100024284, 2006.



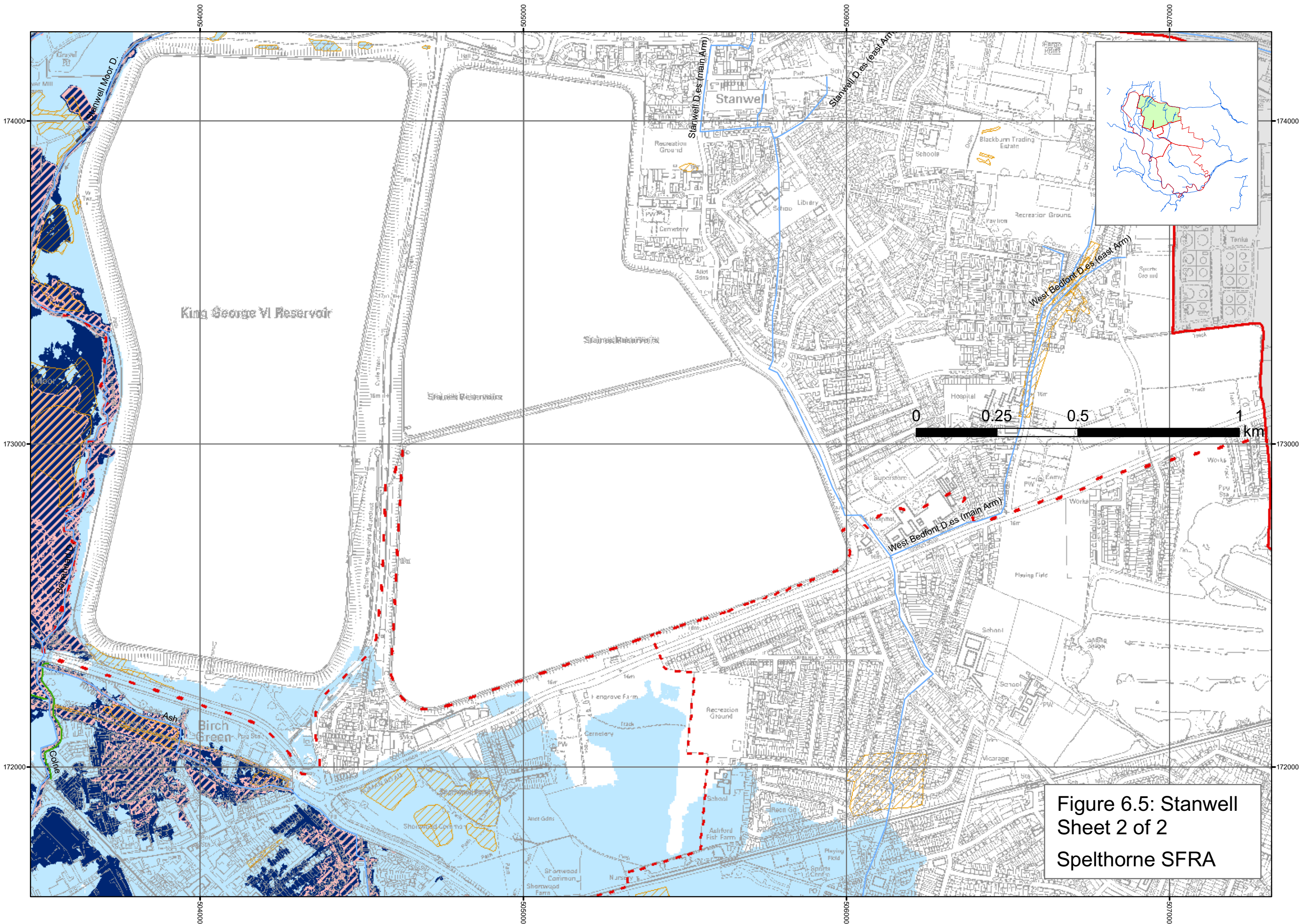


Figure 6.5: Stanwell  
 Sheet 2 of 2  
 Spelthorne SFRA

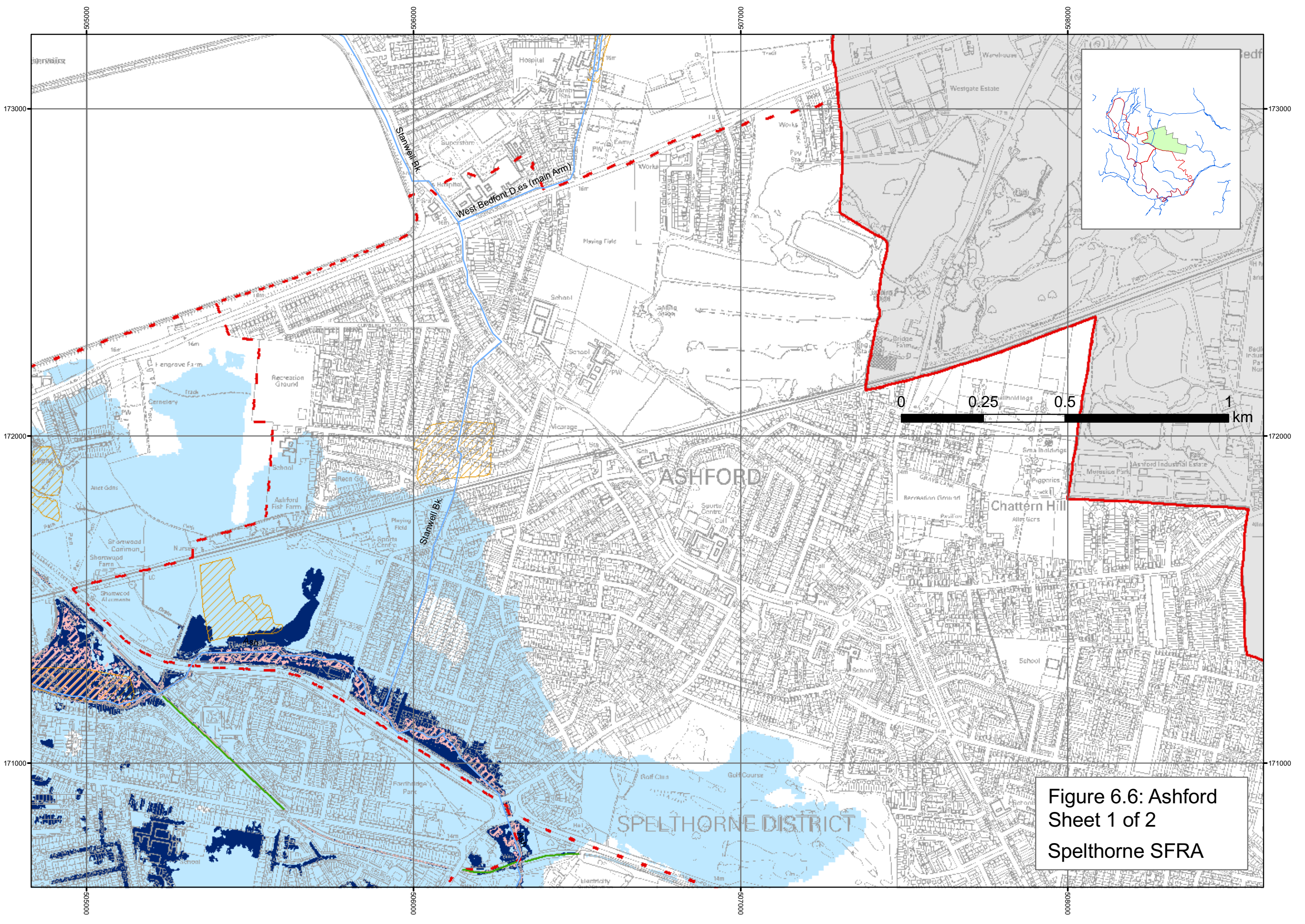


Figure 6.6: Ashford  
Sheet 1 of 2  
Spelthorne SFRA

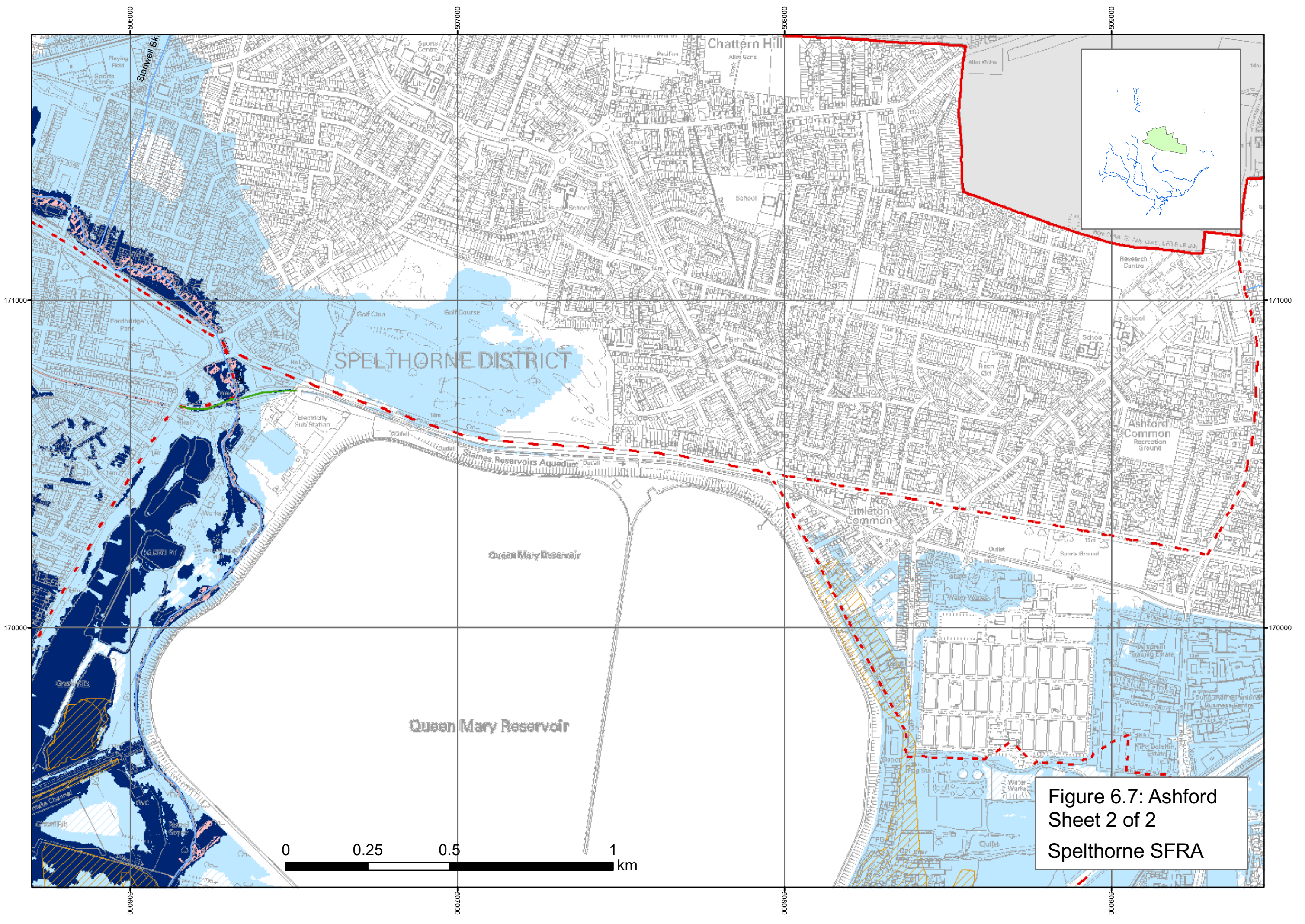


Figure 6.7: Ashford  
Sheet 2 of 2  
Spelthorne SFRA