

This drawing has been prepared for the use of AECOM's client. It may not be used, modified, reproduced or re-adapted by third parties, except as agreed by AECOM or as required by law. AECOM accepts no responsibility for any errors or omissions in this drawing without AECOM's express written consent. Do not scale this document. A. Measurements must be obtained from the stated data source.

**PROJECT**  
Speltorne SFRA

**CLIENT**  
Speltorne Borough Council

**CONSULTANT**  
AECOM Limited  
Midpoint  
Alcon Link  
Basingstoke, RG21 7PP  
T: +44-(0)20-7061-7000  
www.aecom.com

**LEGEND**

- Speltorne District Boundary
- Historic Flood Record
- Surface Watercourse
- Culverted Watercourse

**Flood Defences**

- Embankment
- High Ground
- Simple Culvert
- Wall

**River Thames (from Hurley to Teddington) Depth Mapping (depth in metres, 1% AEP 35% CC allowance)**

**Depth (m)**

- 0 - 0.5
- 0.5 - 1
- 1 - 1.5
- 1.5 - 2
- 2 - 2.5
- 2.5 - 3
- 3 - 4
- 4 - 5
- >5

**NOTES**

Contains Ordnance Survey Data  
© Crown Copyright and database right 2021. © Environment Agency copyright and/or database right 2021. All rights reserved. Some features of this map are based on digital spatial data from the Centre for Ecology & Hydrology, © NERC (CEH). © Crown copyright and database rights 2021 Ordnance Survey 100024198.

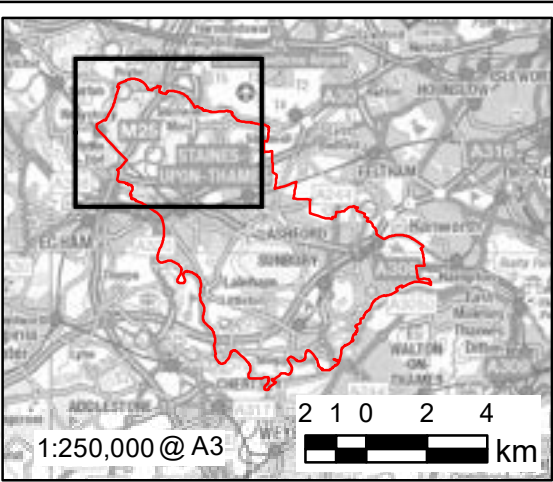
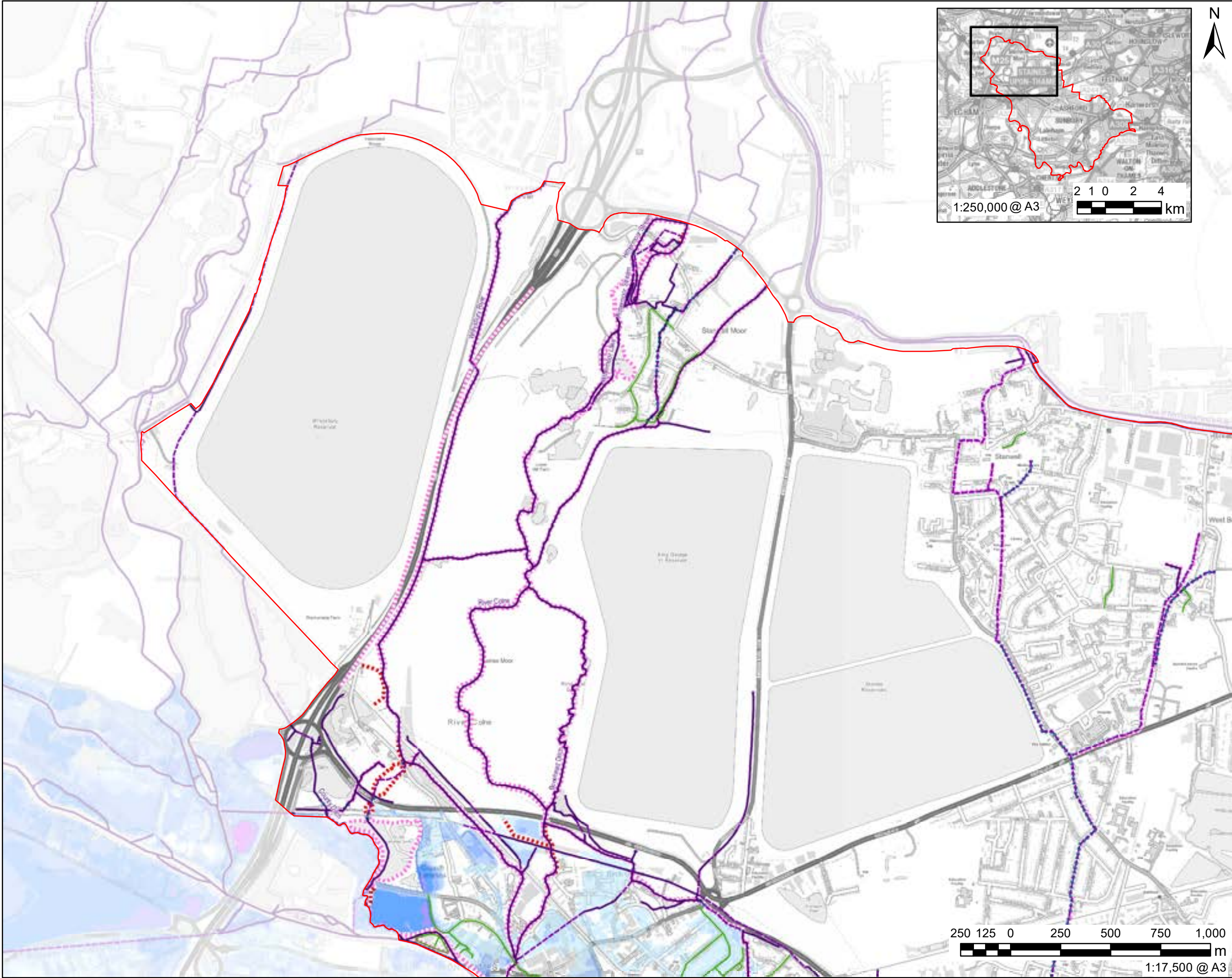
**ISSUE PURPOSE**  
FOR INFORMATION

**PROJECT NUMBER**  
60559796

**SHEET TITLE**  
River Thames Depth-1% AEP 35% Climate Change Allowance

**SHEET NUMBER**  
Figure 1





**PROJECT**  
Spelthorne SFRA

**CLIENT**  
Spelthorne Borough Council

**CONSULTANT**  
AECOM Limited  
Midpoint  
Alencon Link  
Basingstoke, RG21 7PP  
T: +44-(0)20-7061-7000  
www.aecom.com

**LEGEND**

- Spelthorne District Boundary
- Historic Flood Record
- Surface Watercourse
- Culverted Watercourse

**Flood Defences**

- Embankment
- High Ground
- Simple Culvert
- Wall

**River Thames (from Hurley to Teddington) Depth Mapping (depth in metres, 1% AEP 35% CC allowance)**

**Depth (m)**

- 0 - 0.5
- 0.5 - 1
- 1 - 1.5
- 1.5 - 2
- 2 - 2.5
- 2.5 - 3
- 3 - 4
- 4 - 5
- >5

**NOTES**

Contains Ordnance Survey Data  
© Crown Copyright and database right 2021. © Environment Agency copyright and/or database right 2021. All rights reserved. Some features of this map are based on digital spatial data from the Centre for Ecology & Hydrology, © NERC (CEH). © Crown copyright and database rights 2021 Ordnance Survey 100024198.

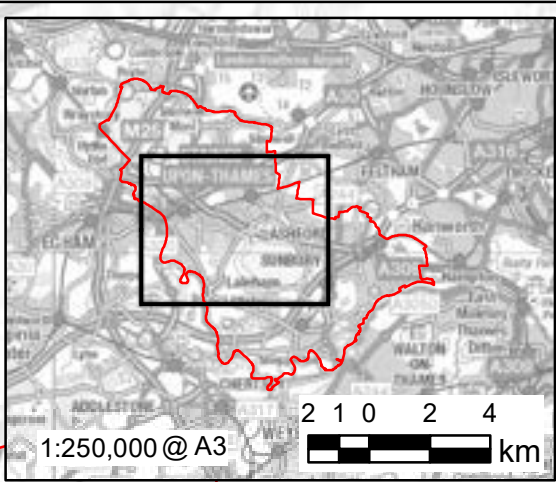
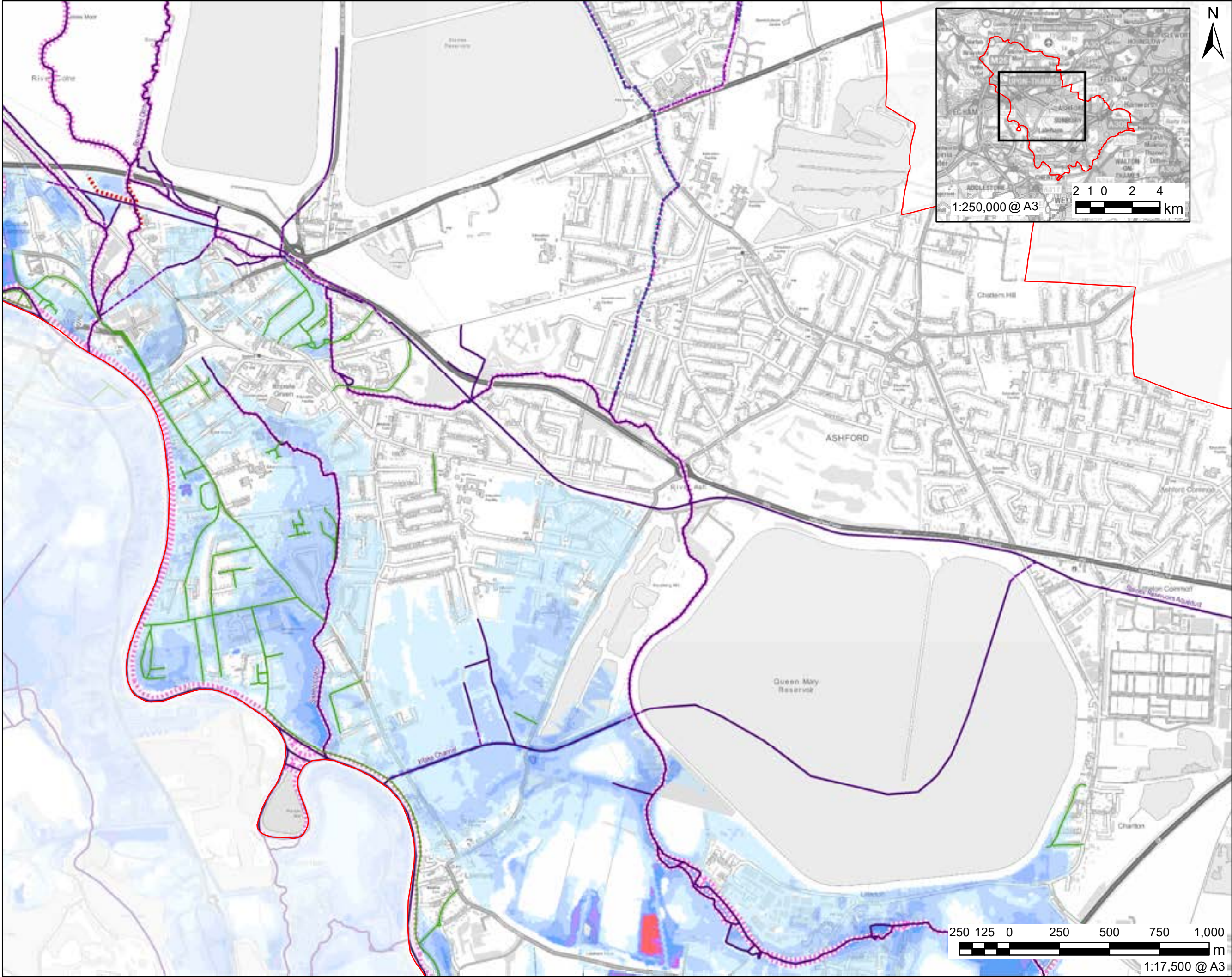
**ISSUE PURPOSE**  
FOR INFORMATION

**PROJECT NUMBER**  
60559796

**SHEET TITLE**  
River Thames Depth -  
1% AEP 35% Climate  
Change Allowance

**SHEET NUMBER**  
Figure 1A





This drawing has been prepared for the use of AECOM's client. It may not be used, modified, reproduced or relied upon by third parties, except as signed by AECOM or as required by AECOM. AECOM accepts no responsibility for any errors or omissions in this drawing without AECOM's express written consent. Do not scale in a document. A measurement must be obtained from the stated dimensions.



**PROJECT**  
Spelthorne SFRA

**CLIENT**  
Spelthorne Borough Council

**CONSULTANT**  
AECOM Limited  
Midpoint  
Alencon Link  
Basingstoke, RG21 7PP  
T: +44-(0)20-7061-7000  
www.aecom.com

- LEGEND**
- Spelthorne District Boundary
  - Historic Flood Record
  - Surface Watercourse
  - Culverted Watercourse
  - Flood Defences**
    - Embankment
    - High Ground
    - Simple Culvert
    - Wall

**River Thames (from Hurley to Teddington) Depth Mapping**  
(depth in metres, 1% AEP 35% CC allowance)

- Depth (m)**
- 0 - 0.5
  - 0.5 - 1
  - 1 - 1.5
  - 1.5 - 2
  - 2 - 2.5
  - 2.5 - 3
  - 3 - 4
  - 4 - 5
  - >5

**NOTES**  
Contains Ordnance Survey Data  
© Crown Copyright and database right 2021. © Environment Agency copyright and/or database right 2021. All rights reserved. Some features of this map are based on digital spatial data from the Centre for Ecology & Hydrology, © NERC (CEH). © Crown copyright and database rights 2021 Ordnance Survey 100024198.

**ISSUE PURPOSE**

FOR INFORMATION

**PROJECT NUMBER**


60559796

**SHEET TITLE**

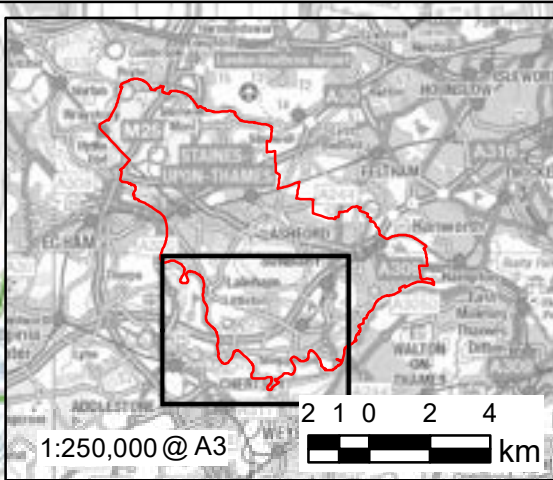
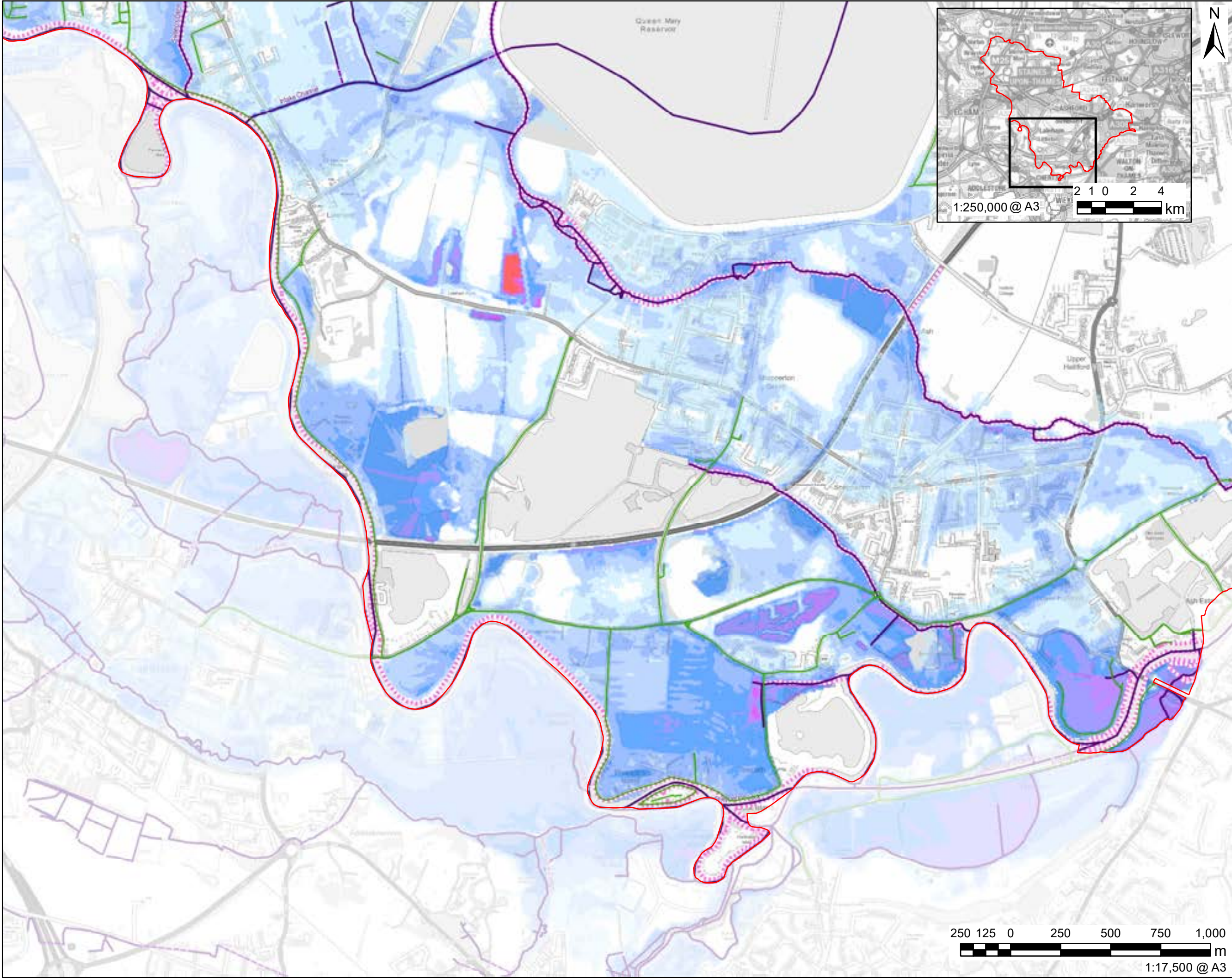
River Thames Depth -  
1% AEP 35% Climate  
Change Allowance

**SHEET NUMBER**

Figure 1B







This drawing has been prepared for the use of AECOM's client. It may not be used, modified, reproduced or relied upon by third parties, except as signed by AECOM or as required by AECOM. AECOM accepts no responsibility for any errors or omissions in this drawing without AECOM's express written consent. Do not scale in a document. A measurement must be obtained from the stated dimensions.



**PROJECT**  
Spelthorne SFRA

**CLIENT**  
Spelthorne Borough  
Council

**CONSULTANT**  
AECOM Limited  
Midpoint  
Alencon Link  
Basingstoke, RG21 7PP  
T: +44-(0)20-7061-7000  
www.aecom.com

- LEGEND**
- Spelthorne District Boundary
  - Historic Flood Record
  - Surface Watercourse
  - Culverted Watercourse
  - Flood Defences**
    - Embankment
    - High Ground
    - Simple Culvert
    - Wall

**River Thames (from Hurley to Teddington) Depth Mapping**  
(depth in metres, 1% AEP 35% CC allowance)

- Depth (m)**
- 0 - 0.5
  - 0.5 - 1
  - 1 - 1.5
  - 1.5 - 2
  - 2 - 2.5
  - 2.5 - 3
  - 3 - 4
  - 4 - 5
  - >5

**NOTES**  
Contains Ordnance Survey Data  
© Crown Copyright and database right 2021. © Environment Agency copyright and/or database right 2021. All rights reserved. Some features of this map are based on digital spatial data from the Centre for Ecology & Hydrology, © NERC (CEH). © Crown copyright and database rights 2021 Ordnance Survey 100024198.

**ISSUE PURPOSE**

FOR INFORMATION

**PROJECT NUMBER**

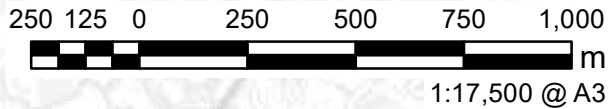
60559796

**SHEET TITLE**

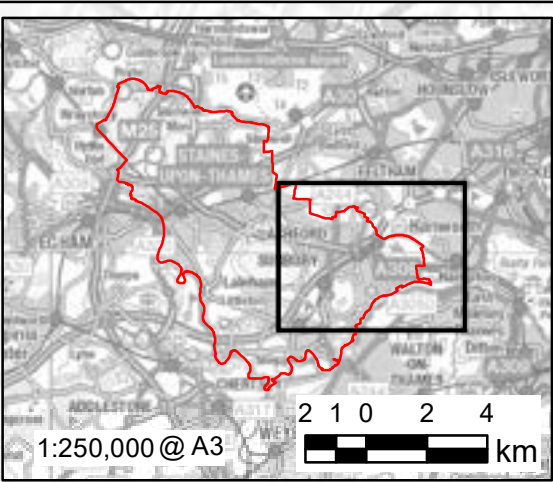
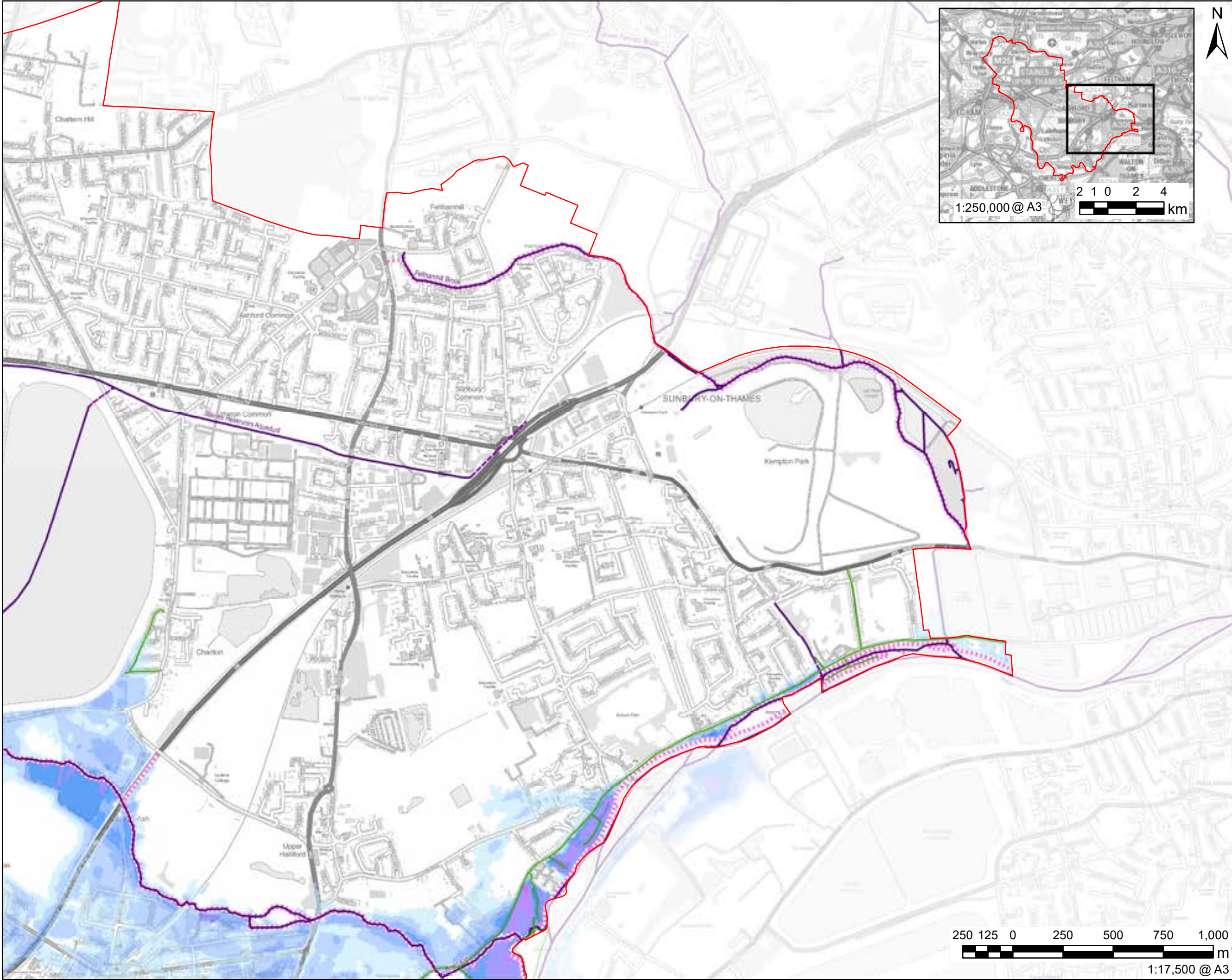
River Thames Depth -  
1% AEP 35% Climate  
Change Allowance

**SHEET NUMBER**


Figure 1C







This drawing has been prepared for the use of AECOM's client. It may not be used, modified, reproduced or relied upon by third parties, except as signed by AECOM or as required by AECOM. A measurement must be obtained from the stated dimensions.



**PROJECT**  
Spelthorne SFRA

**CLIENT**  
Spelthorne Borough Council

**CONSULTANT**  
AECOM Limited  
Midpoint  
Alencon Link  
Basingstoke, RG21 7PP  
T: +44-(0)20-7061-7000  
www.aecom.com

**LEGEND**

- Spelthorne District Boundary
- Historic Flood Record
- Surface Watercourse
- Culverted Watercourse

**Flood Defences**

- Embankment
- High Ground
- Simple Culvert
- Wall

**River Thames (from Hurley to Teddington) Depth Mapping (depth in metres, 1% AEP 35% CC allowance)**

**Depth (m)**

- 0 - 0.5
- 0.5 - 1
- 1 - 1.5
- 1.5 - 2
- 2 - 2.5
- 2.5 - 3
- 3 - 4
- 4 - 5
- >5

**NOTES**

Contains Ordnance Survey Data  
© Crown Copyright and database right 2021. © Environment Agency copyright and/or database right 2021. All rights reserved. Some features of this map are based on digital spatial data from the Centre for Ecology & Hydrology, © NERC (CEH). © Crown copyright and database rights 2021 Ordnance Survey 100024198.

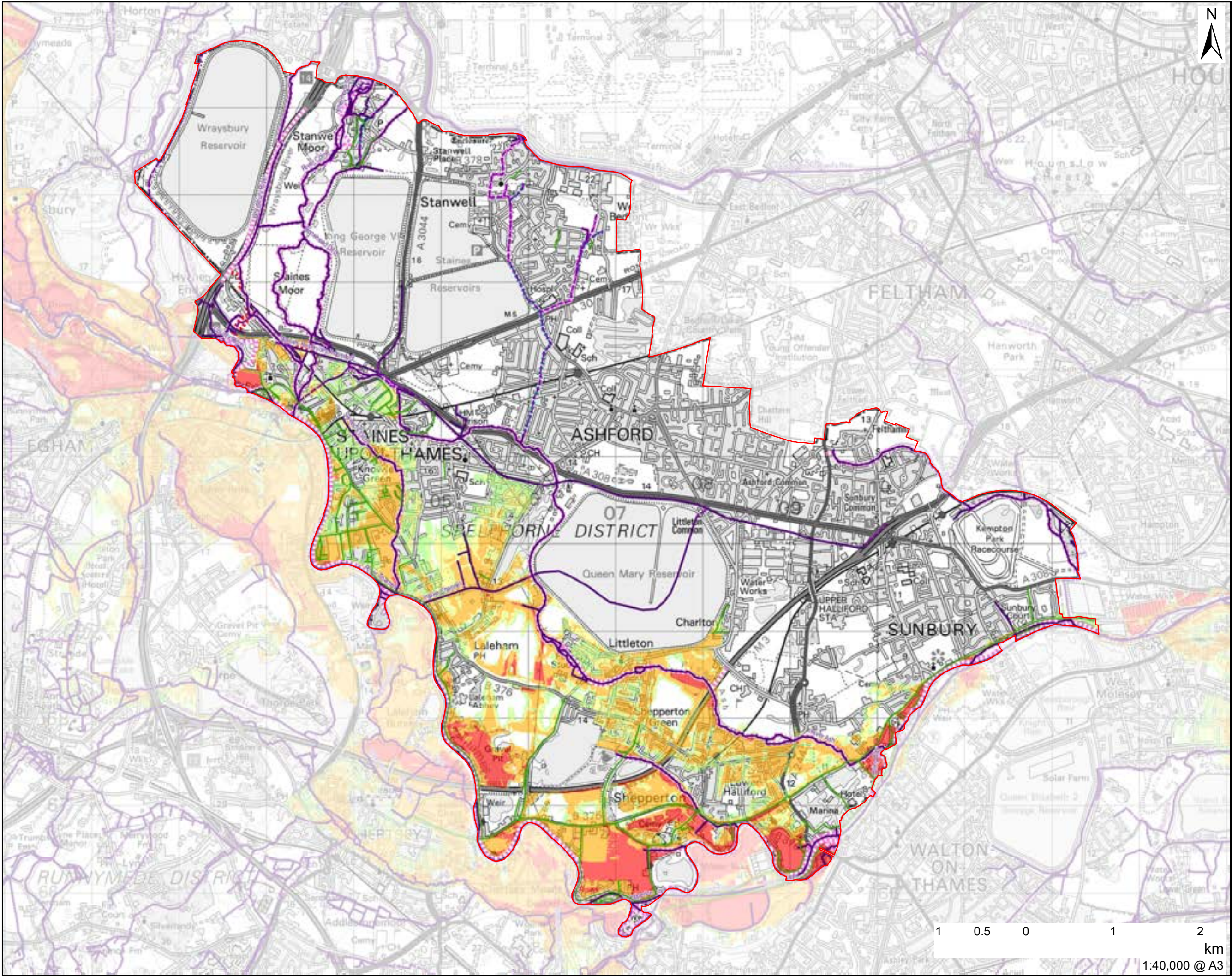
**ISSUE PURPOSE**  
FOR INFORMATION

**PROJECT NUMBER**  
60559796

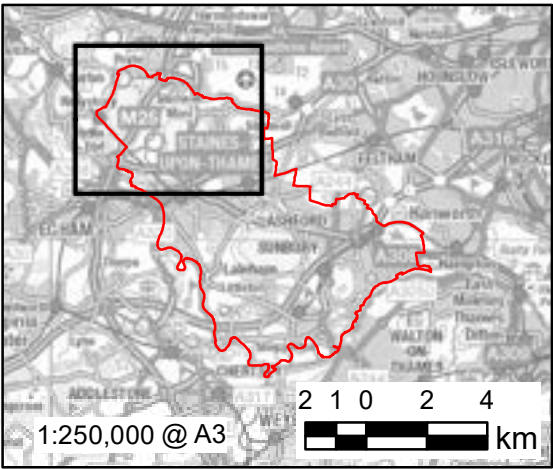
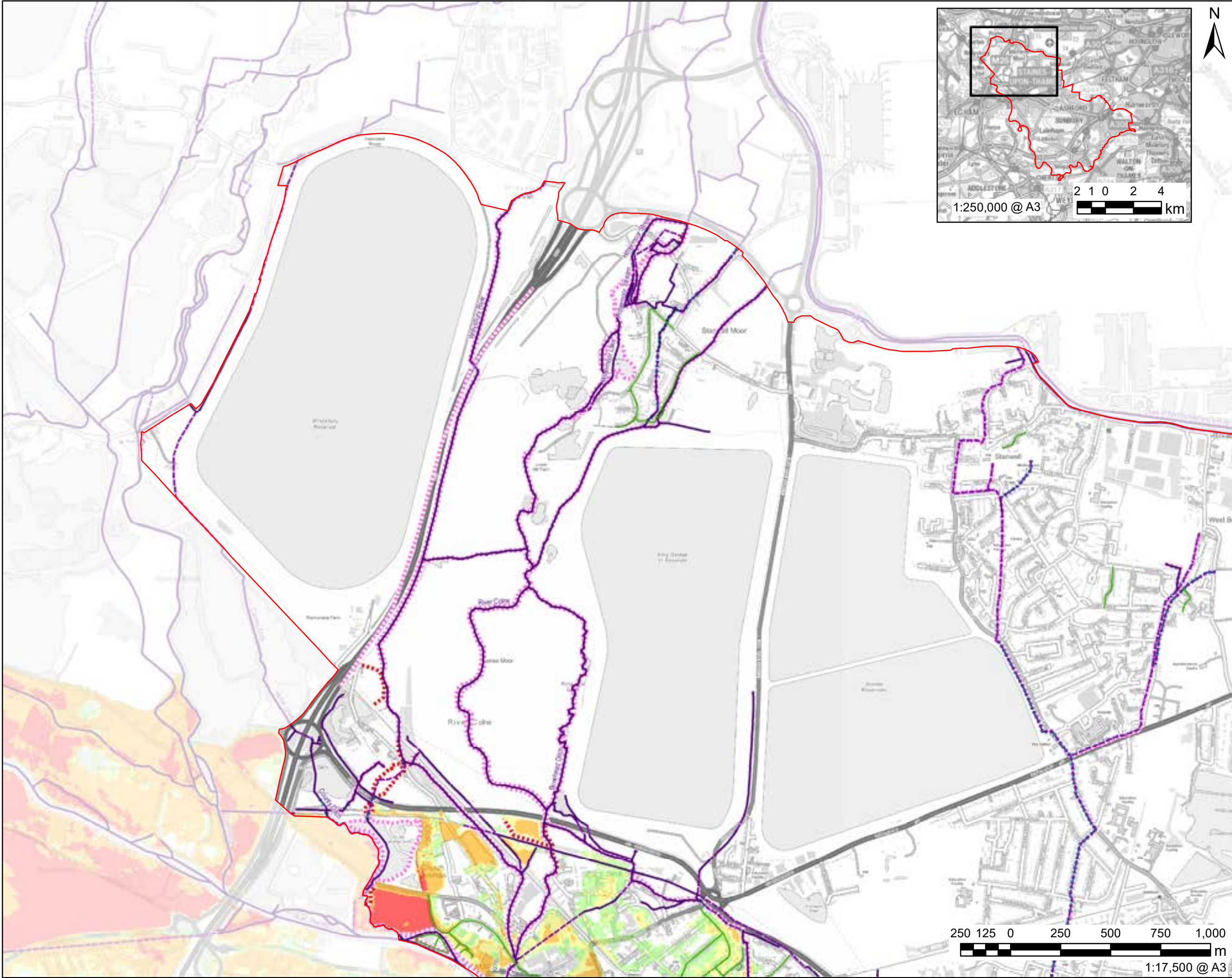
**SHEET TITLE**  
River Thames Depth - 1% AEP 35% Climate Change Allowance

**SHEET NUMBER**  
Figure 1D









This drawing has been prepared for the use of AECOM's client. It may not be used, modified, reproduced or relied upon by third parties, except as signed by AECOM or as required by AECOM. AECOM accepts no responsibility for any errors or omissions in this drawing. Do not scale in a document. A measurement must be obtained from the stated dimensions.



**PROJECT**  
Spelthorne SFRA

**CLIENT**  
Spelthorne Borough  
Council

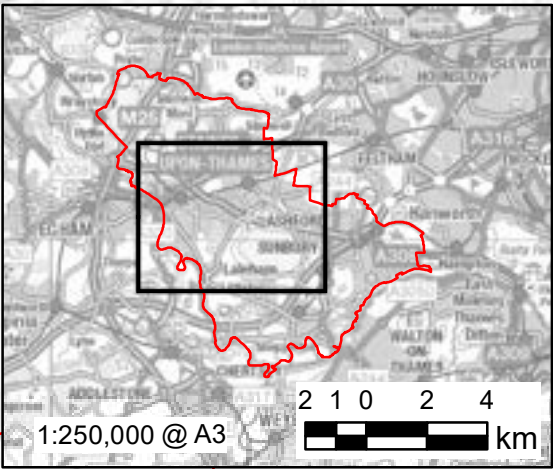
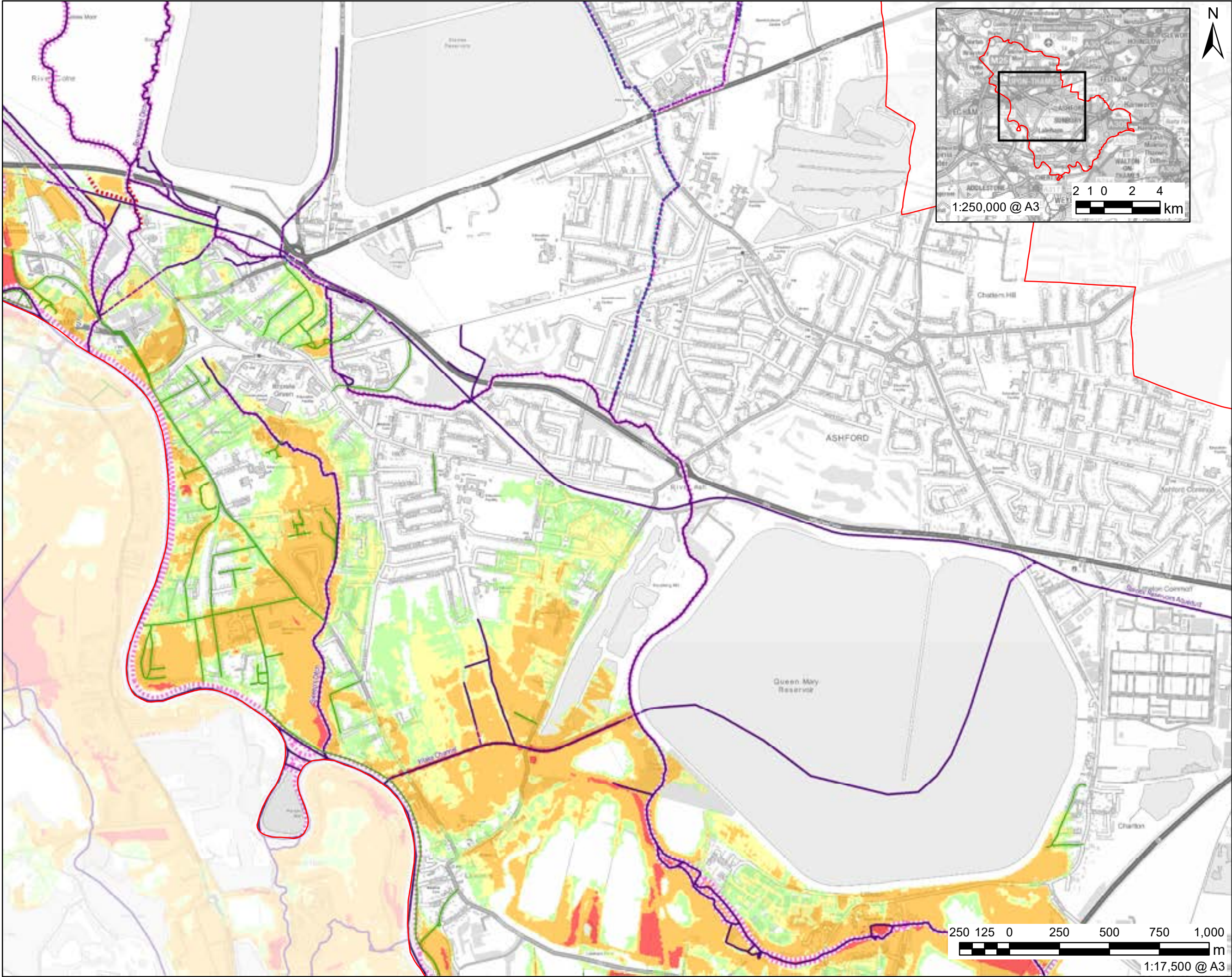
**CONSULTANT**  
AECOM Limited  
Midpoint  
Alencon Link  
Basingstoke, RG21 7PP  
T: +44-(0)20-7061-7000  
www.aecom.com

- LEGEND**
- Spelthorne District Boundary
  - Historic Flood Record
  - Surface Watercourse
  - Culverted Watercourse
  - Flood Defences**
    - Embankment
    - High Ground
    - Simple Culvert
    - Wall
  - River Thames (from Hurley to Teddington) Hazard Mapping (1% AEP 35% CC allowance)**
    - Depth (m)**
      - Very Low
      - Moderate
      - Significant
      - Extreme

**NOTES**  
Contains Ordnance Survey Data  
© Crown Copyright and database right 2021. © Environment Agency copyright and/or database right 2021. All rights reserved. Some features of this map are based on digital spatial data from the Centre for Ecology & Hydrology, © NERC (CEH). © Crown copyright and database rights 2021 Ordnance Survey 100024198.

**ISSUE PURPOSE**  
FOR INFORMATION  
**PROJECT NUMBER**  
60559796  
**SHEET TITLE**  
River Thames Hazard -  
1% AEP 35% Climate  
Change Allowance  
**SHEET NUMBER**  
Figure 2A





This drawing has been prepared for the use of AECOM's client. It may not be used, modified, reproduced or relied upon by third parties, except as signed by AECOM or as required by AECOM's express written consent. Do not scale in a document. A measurement must be obtained from the stated dimensions.



**PROJECT**  
Spelthorne SFRA

**CLIENT**  
Spelthorne Borough Council

**CONSULTANT**  
AECOM Limited  
Midpoint  
Alencon Link  
Basingstoke, RG21 7PP  
T: +44-(0)20-7061-7000  
www.aecom.com

- LEGEND**
- Spelthorne District Boundary
  - Historic Flood Record
  - Surface Watercourse
  - Culverted Watercourse
- Flood Defences**
- Embankment
  - High Ground
  - Simple Culvert
  - Wall
- River Thames (from Hurley to Teddington) Hazard Mapping (1% AEP 35% CC allowance)**
- Depth (m)**
- Very Low
  - Moderate
  - Significant
  - Extreme

**NOTES**

Contains Ordnance Survey Data  
© Crown Copyright and database right 2021. © Environment Agency copyright and/or database right 2021. All rights reserved. Some features of this map are based on digital spatial data from the Centre for Ecology & Hydrology, © NERC (CEH). © Crown copyright and database rights 2021 Ordnance Survey 100024198.

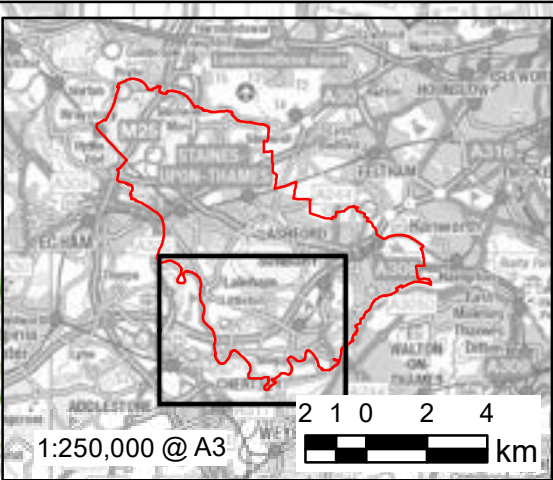
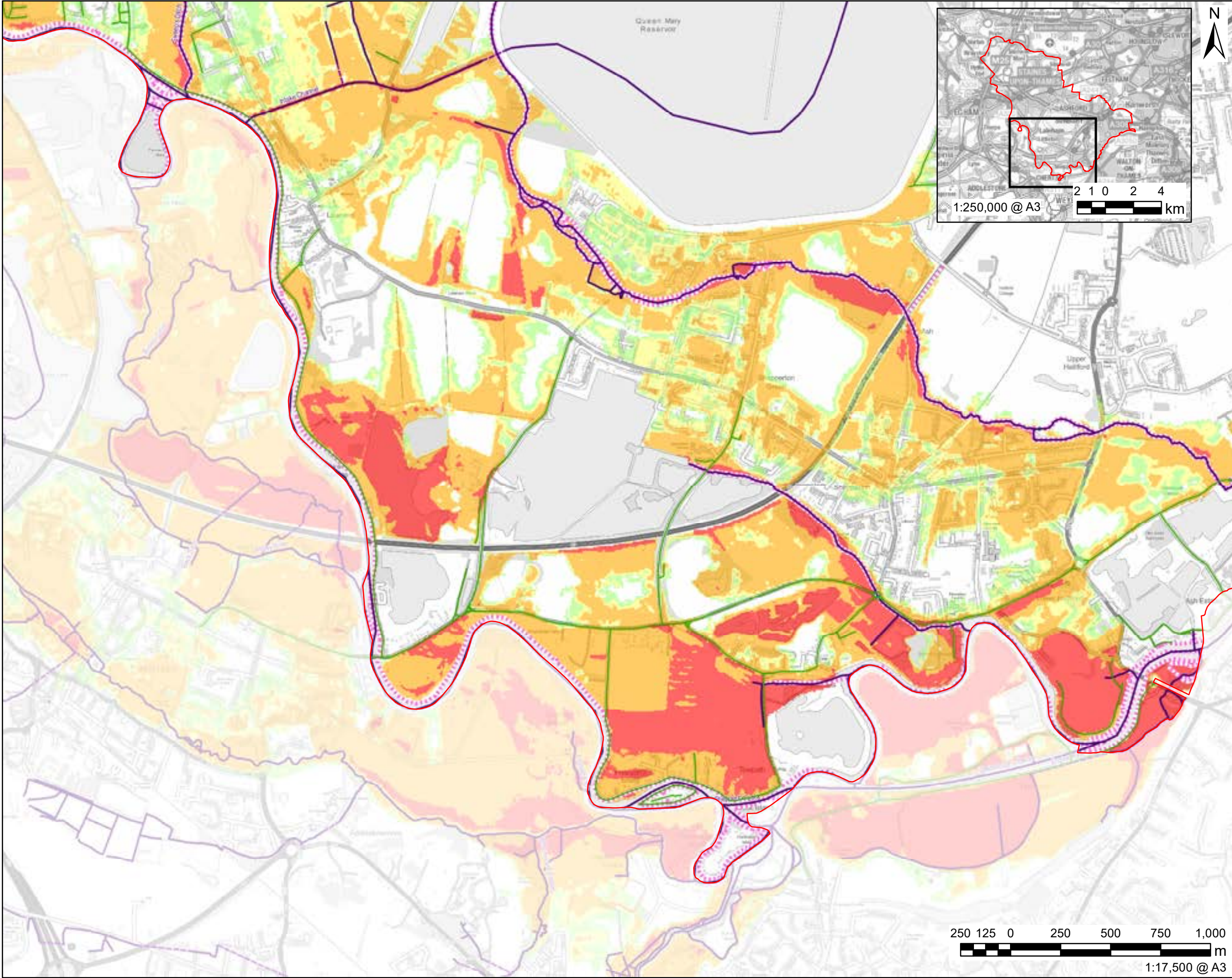
**ISSUE PURPOSE**  
FOR INFORMATION

**PROJECT NUMBER**  
60559796

**SHEET TITLE**  
River Thames Hazard -  
1% AEP 35% Climate  
Change Allowance

**SHEET NUMBER**  
Figure 2B





This drawing has been prepared for the use of AECOM's client. It may not be used, modified, reproduced or relied upon by third parties, except as signed by AECOM or as required by AECOM. AECOM accepts no responsibility for any errors or omissions in this drawing. AECOM's express written consent must be obtained from the stated dimensions.

**AECOM**  
**PROJECT**  
Spelthorne SFRA

**CLIENT**  
Spelthorne Borough Council

**CONSULTANT**  
AECOM Limited  
Midpoint  
Alencon Link  
Basingstoke, RG21 7PP  
T: +44-(0)20-7061-7000  
www.aecom.com

**LEGEND**  

Spelthorne District Boundary

Historic Flood Record

Surface Watercourse

Culverted Watercourse

**Flood Defences**  

Embankment

High Ground

Simple Culvert

Wall

**River Thames (from Hurley to Teddington) Hazard Mapping (1% AEP 35% CC allowance)**  
**Depth (m)**  

Very Low

Moderate

Significant

Extreme

**NOTES**  
Contains Ordnance Survey Data  
© Crown Copyright and database right 2021. © Environment Agency copyright and/or database right 2021. All rights reserved. Some features of this map are based on digital spatial data from the Centre for Ecology & Hydrology, © NERC (CEH). © Crown copyright and database rights 2021 Ordnance Survey 100024198.

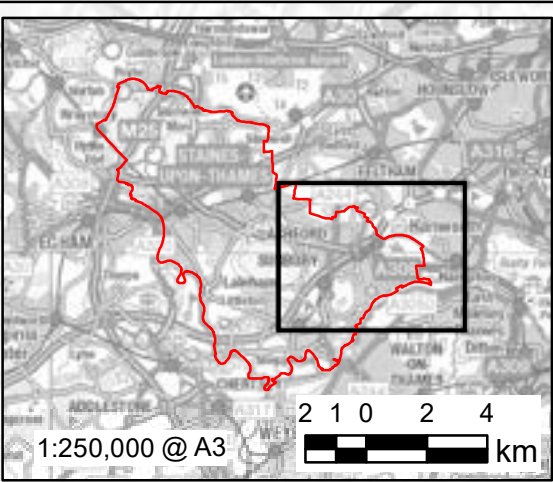
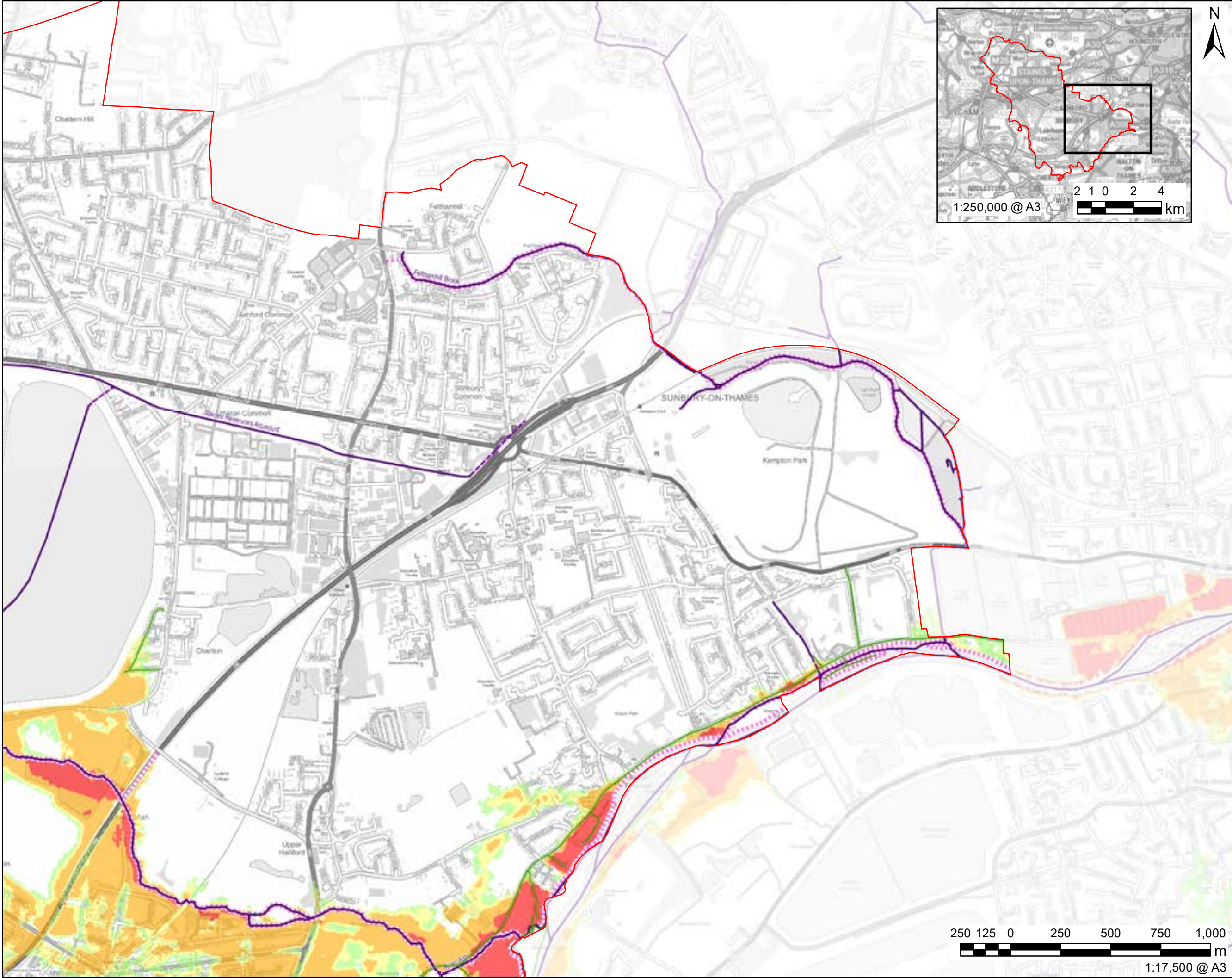
**ISSUE PURPOSE**  
FOR INFORMATION

**PROJECT NUMBER**  
60559796


**SHEET TITLE**  
River Thames Hazard - 1% AEP 35% Climate Change Allowance

**SHEET NUMBER**  
Figure 2C





This drawing has been prepared for the use of AECOM's client. It may not be used, modified, reproduced or relied upon by third parties, except as signed by AECOM or as required by AECOM. AECOM accepts no responsibility for any errors or omissions in this drawing. AECOM's liability is limited to the amount of the fee paid to AECOM for the preparation of this drawing. AECOM's liability is limited to the amount of the fee paid to AECOM for the preparation of this drawing. AECOM's liability is limited to the amount of the fee paid to AECOM for the preparation of this drawing.



**PROJECT**  
Spelthorne SFRA

**CLIENT**  
Spelthorne Borough Council

**CONSULTANT**  
AECOM Limited  
Midpoint  
Alencon Link  
Basingstoke, RG21 7PP  
T: +44-(0)20-7061-7000  
www.aecom.com

**LEGEND**

- Spelthorne District Boundary
- Historic Flood Record
- Surface Watercourse
- Culverted Watercourse

**Flood Defences**

- Embankment
- High Ground
- Simple Culvert
- Wall

**River Thames (from Hurley to Teddington) Hazard Mapping (1% AEP 35% CC allowance)**

**Depth (m)**

- Very Low
- Moderate
- Significant
- Extreme

**NOTES**

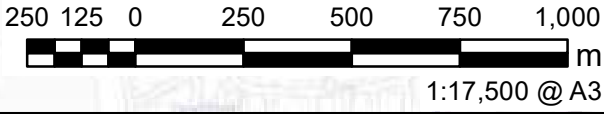
Contains Ordnance Survey Data  
© Crown Copyright and database right 2021. © Environment Agency copyright and/or database right 2021. All rights reserved. Some features of this map are based on digital spatial data from the Centre for Ecology & Hydrology, © NERC (CEH). © Crown copyright and database rights 2021 Ordnance Survey 100024198.

**ISSUE PURPOSE**  
FOR INFORMATION

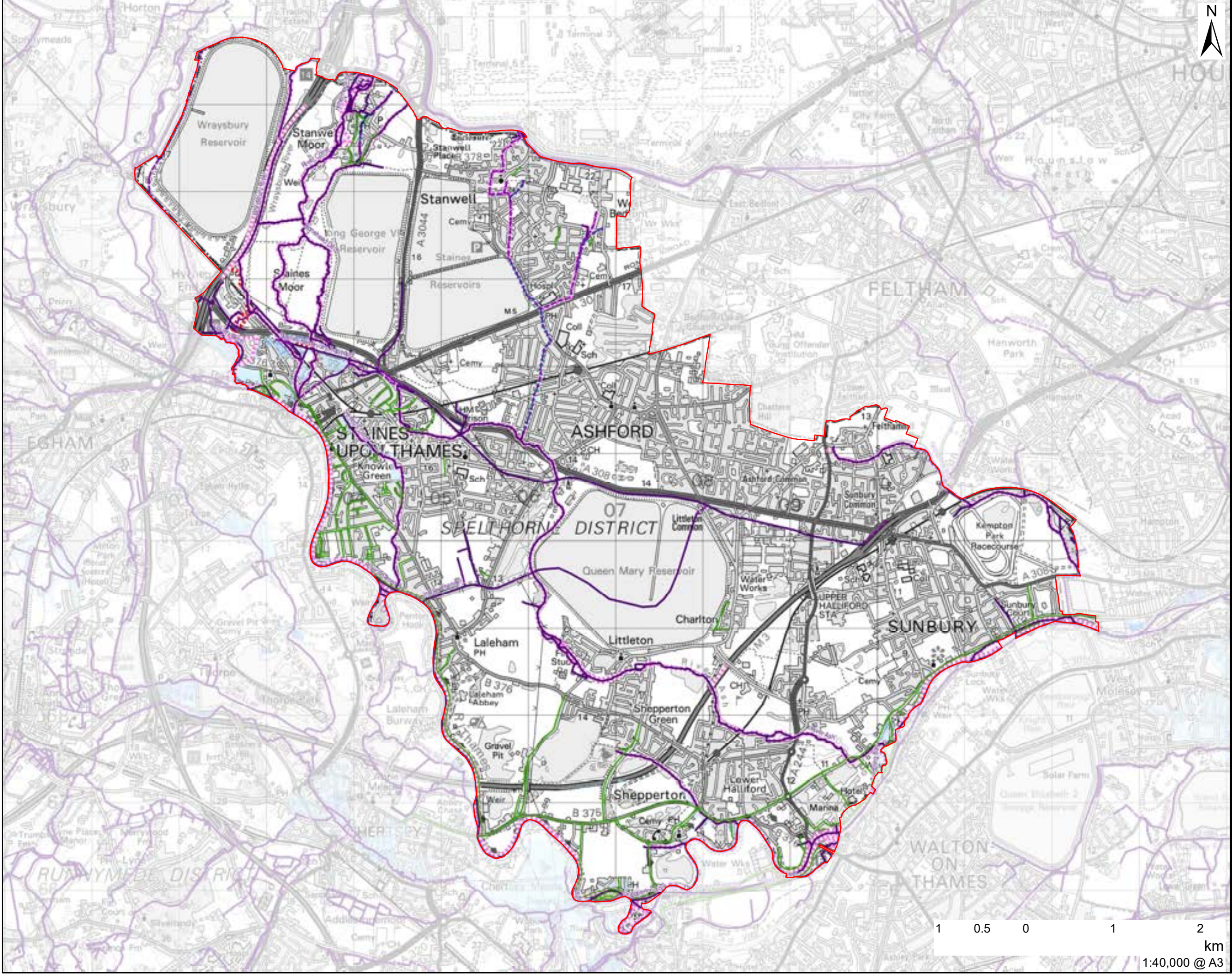
**PROJECT NUMBER**  
60559796

**SHEET TITLE**  
River Thames Hazard - 1% AEP 35% Climate Change Allowance

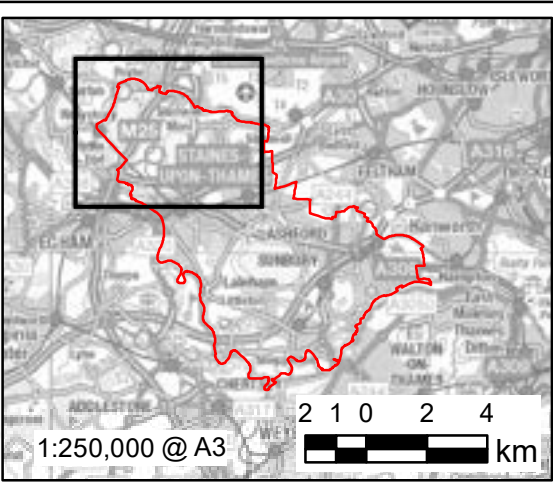
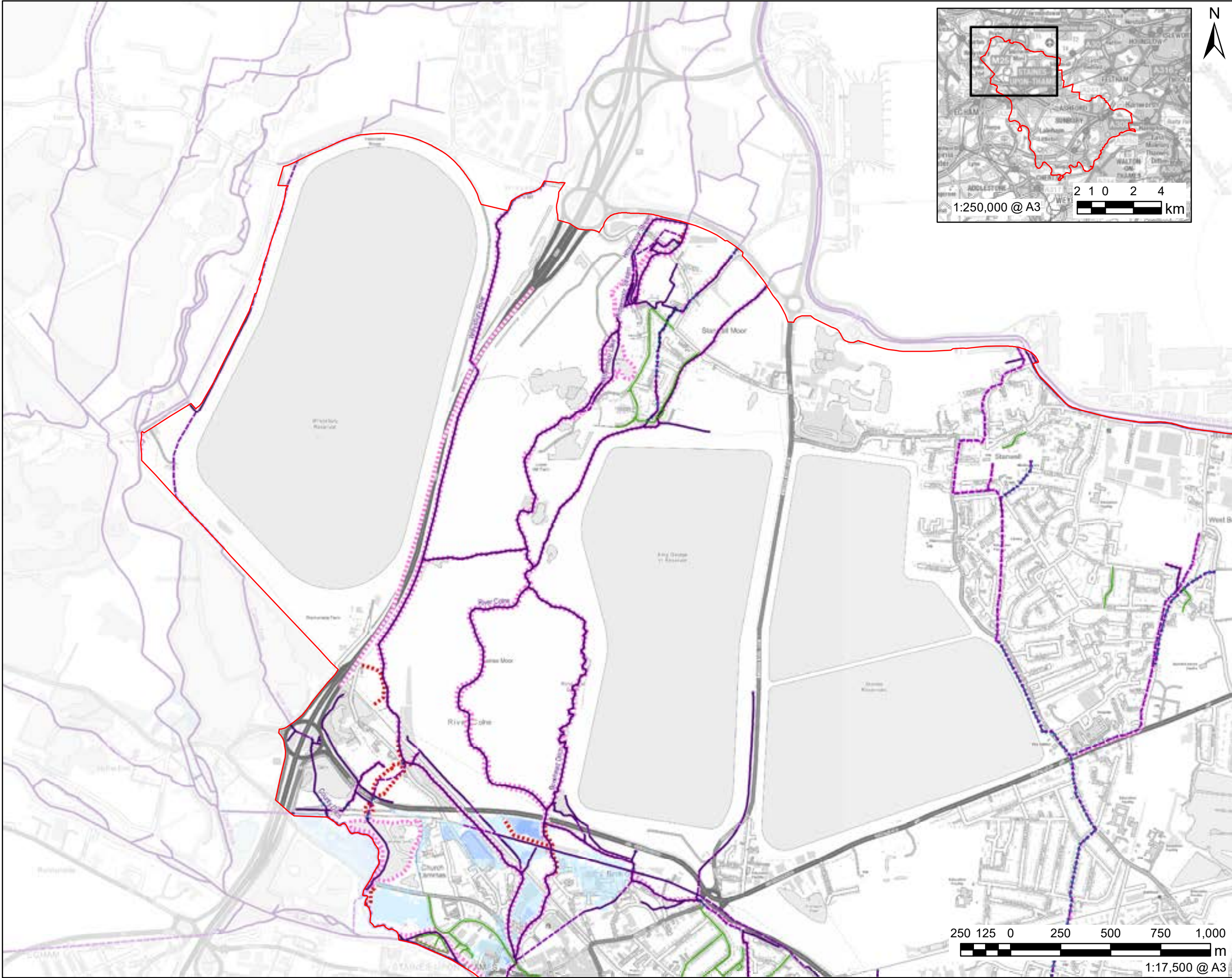
**SHEET NUMBER**  
Figure 2D











This drawing has been prepared for the use of AECOM's client. It may not be used, modified, reproduced or relied upon by third parties, except as signed by AECOM or as required by AECOM's express written consent. Do not scale in a document. A measurement must be obtained from the stated dimensions.

**AECOM**  
**PROJECT**  
Spelthorne SFRA

**CLIENT**  
Spelthorne Borough Council

**CONSULTANT**  
AECOM Limited  
Midpoint  
Alencon Link  
Basingstoke, RG21 7PP  
T: +44-(0)20-7061-7000  
www.aecom.com

**LEGEND**  

Spelthorne District Boundary

Historic Flood Record

Surface Watercourse

Culverted Watercourse

**Flood Defences**  

Embankment

High Ground

Simple Culvert

Wall

**Thames Tributaries Depth Mapping (depth in metres, 1% AEP 35% CC allowance)**  

Depth (m)
0 - 0.5
0.5 - 1
1 - 1.5
1.5 - 2
2 - 2.5
2.5 - 3
3 - 4
4 - 5
>5

**NOTES**  
Contains Ordnance Survey Data  
© Crown Copyright and database right 2021. © Environment Agency copyright and/or database right 2021. All rights reserved. Some features of this map are based on digital spatial data from the Centre for Ecology & Hydrology, © NERC (CEH). © Crown copyright and database rights 2021 Ordnance Survey 100024198.

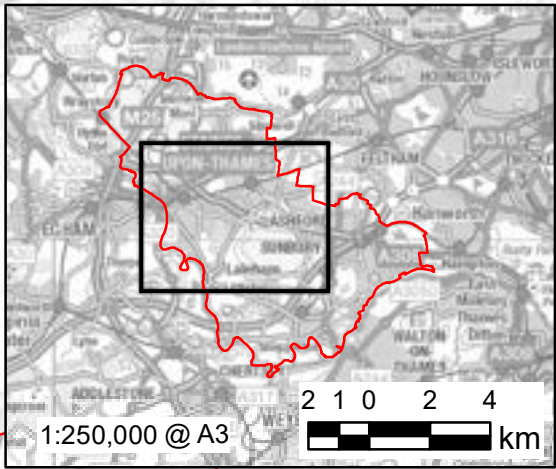
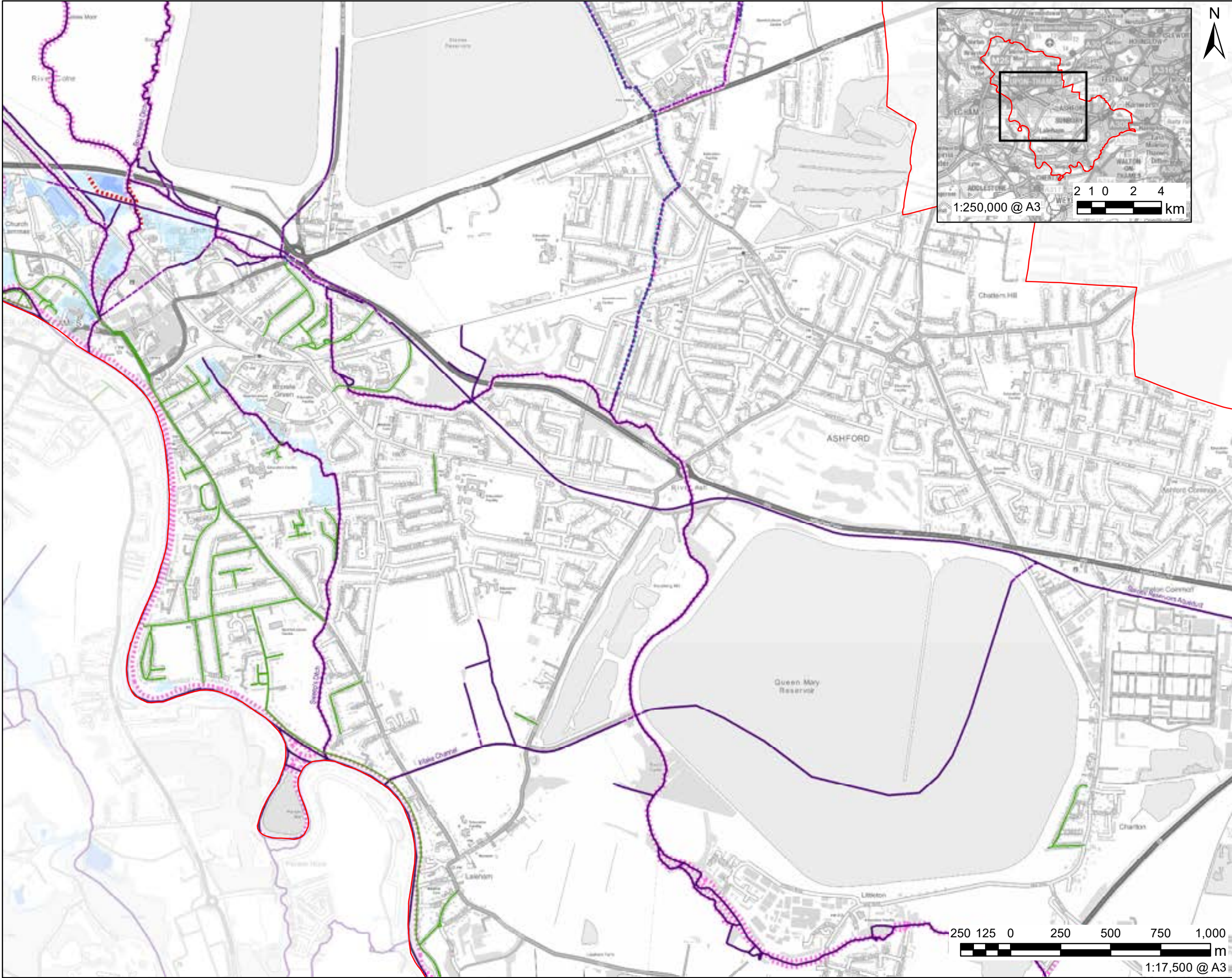
**ISSUE PURPOSE**  
FOR INFORMATION

**PROJECT NUMBER**  
60559796

**SHEET TITLE**  
Thames Tributaries  
Depth - 1% AEP 35%  
Climate Change Allowance

**SHEET NUMBER**  
Figure 3A





This drawing has been prepared for the use of AECOM's client. It may not be used, modified, reproduced or relied upon by third parties, except as signed by AECOM or as required by AECOM. AECOM accepts no responsibility for any errors or omissions in this drawing without AECOM's express written consent. Do not scale in a document. A measurement must be obtained from the stated dimensions.



**PROJECT**  
Spelthorne SFRA

**CLIENT**  
Spelthorne Borough Council

**CONSULTANT**  
AECOM Limited  
Midpoint  
Alencon Link  
Basingstoke, RG21 7PP  
T: +44-(0)20-7061-7000  
www.aecom.com

- LEGEND**
- Spelthorne District Boundary
  - Historic Flood Record
  - Surface Watercourse
  - Culverted Watercourse
  - Flood Defences**
    - Embankment
    - High Ground
    - Simple Culvert
    - Wall

**Thames Tributaries Depth Mapping (depth in metres, 1% AEP 35% CC allowance)**

Depth (m)	
0 - 0.5	
0.5 - 1	
1 - 1.5	
1.5 - 2	
2 - 2.5	
2.5 - 3	
3 - 4	
4 - 5	
>5	

**NOTES**  
Contains Ordnance Survey Data  
© Crown Copyright and database right 2021. © Environment Agency copyright and/or database right 2021. All rights reserved. Some features of this map are based on digital spatial data from the Centre for Ecology & Hydrology, © NERC (CEH). © Crown copyright and database rights 2021 Ordnance Survey 100024198.

**ISSUE PURPOSE**

FOR INFORMATION

**PROJECT NUMBER**

60559796

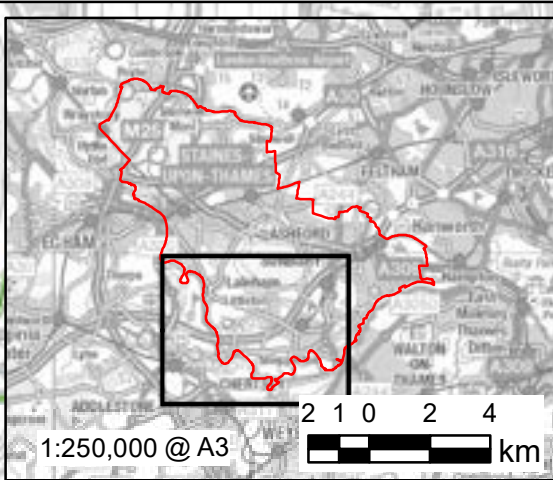
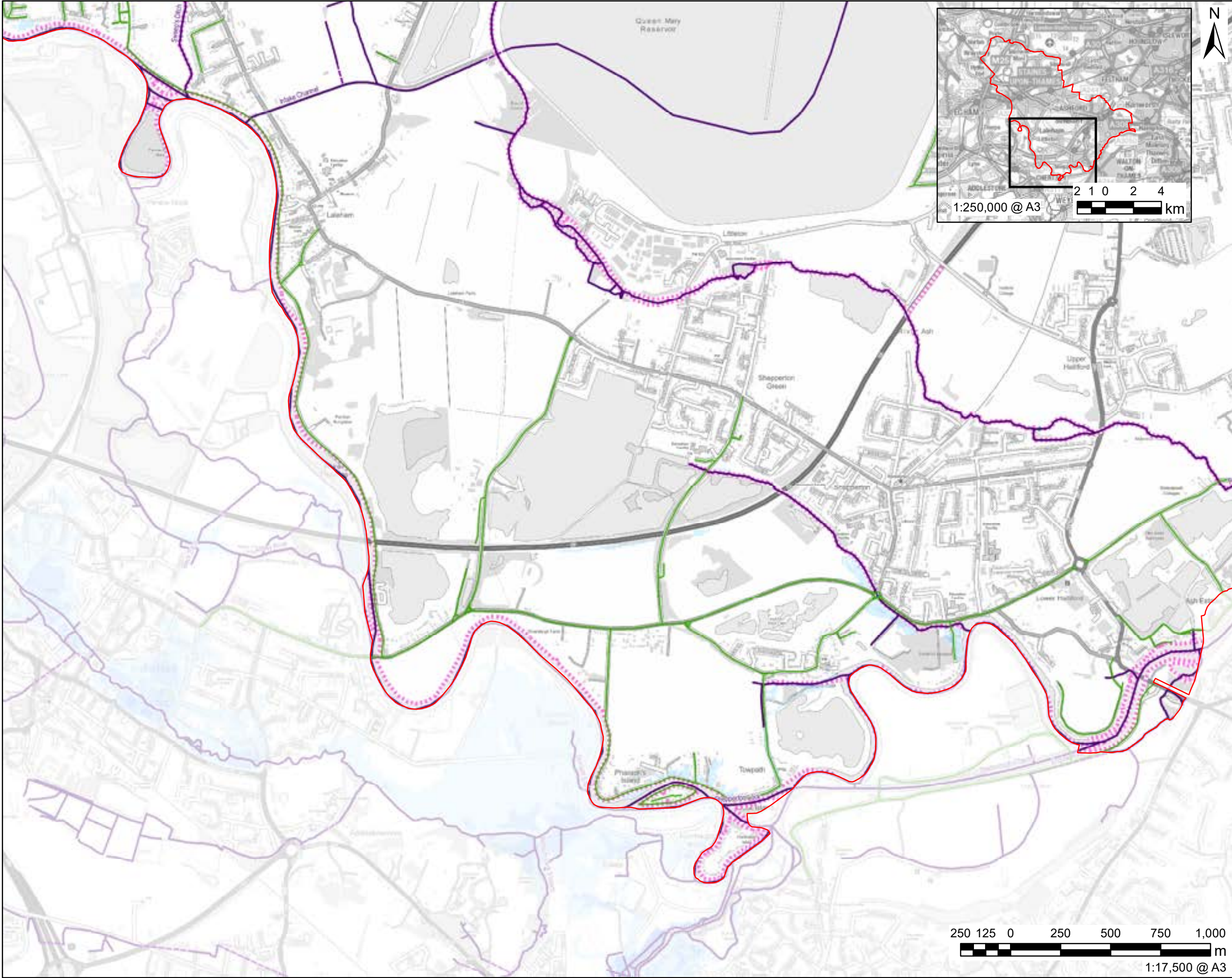
**SHEET TITLE**

Thames Tributaries  
Depth - 1% AEP 35%  
Climate Change Allowance

**SHEET NUMBER**

Figure 3B





This drawing has been prepared for the use of AECOM's client. It may not be used, modified, reproduced or relied upon by third parties, except as signed by AECOM or as required by AECOM. AECOM accepts no responsibility for any errors or omissions in this drawing. AECOM's express written consent must be obtained from the stated dimensions.

**AECOM**  
**PROJECT**  
Spelthorne SFRA

**CLIENT**  
Spelthorne Borough Council

**CONSULTANT**  
AECOM Limited  
Midpoint  
Alencon Link  
Basingstoke, RG21 7PP  
T: +44-(0)20-7061-7000  
www.aecom.com

**LEGEND**  

Spelthorne District Boundary

Historic Flood Record

Surface Watercourse

Culverted Watercourse

**Flood Defences**  

Embankment

High Ground

Simple Culvert

Wall

**Thames Tributaries Depth Mapping (depth in metres, 1% AEP 35% CC allowance)**  

Depth (m)
0 - 0.5
0.5 - 1
1 - 1.5
1.5 - 2
2 - 2.5
2.5 - 3
3 - 4
4 - 5
>5

**NOTES**  
Contains Ordnance Survey Data  
© Crown Copyright and database right 2021. © Environment Agency copyright and/or database right 2021. All rights reserved. Some features of this map are based on digital spatial data from the Centre for Ecology & Hydrology, © NERC (CEH). © Crown copyright and database rights 2021 Ordnance Survey 100024198.

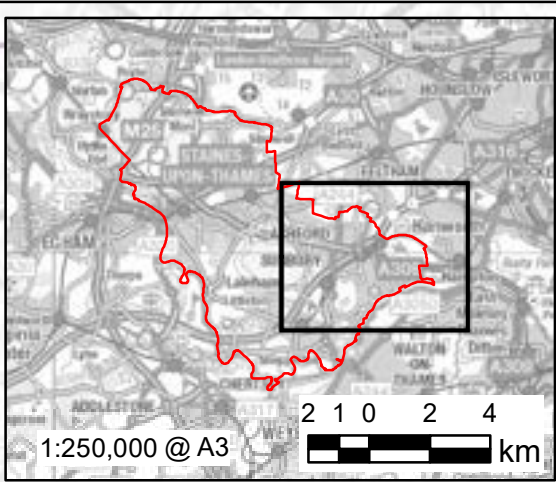
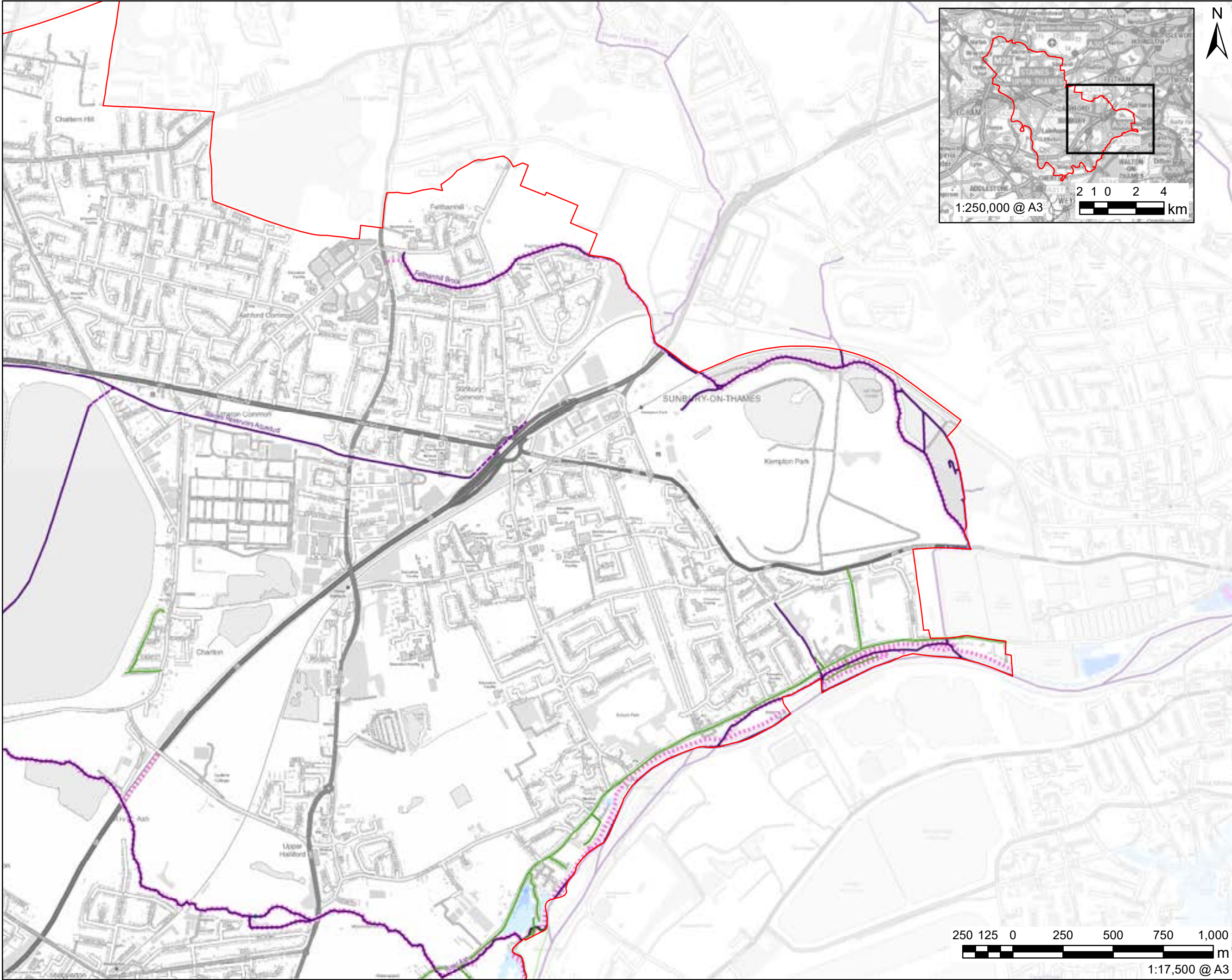
**ISSUE PURPOSE**  
FOR INFORMATION

**PROJECT NUMBER**  
60559796

**SHEET TITLE**  
Thames Tributaries  
Depth - 1% AEP 35%  
Climate Change Allowance

**SHEET NUMBER**  
Figure 3C





This drawing has been prepared for the use of AECOM's client. It may not be used, modified, reproduced or relied upon by third parties, except as signed by AECOM or as required by AECOM. A measurement must be obtained from the stated dimensions.



**PROJECT**  
Spelthorne SFRA

**CLIENT**  
Spelthorne Borough Council

**CONSULTANT**  
AECOM Limited  
Midpoint  
Alcon Link  
Basingstoke, RG21 7PP  
T: +44-(0)20-7061-7000  
www.aecom.com

- LEGEND**
- Spelthorne District Boundary
  - Historic Flood Record
  - Surface Watercourse
  - Culverted Watercourse
- Flood Defences**
- Embankment
  - High Ground
  - Simple Culvert
  - Wall

**Thames Tributaries Depth Mapping (depth in metres, 1% AEP 35% CC allowance)**

Depth (m)
0 - 0.5
0.5 - 1
1 - 1.5
1.5 - 2
2 - 2.5
2.5 - 3
3 - 4
4 - 5
>5

**NOTES**

Contains Ordnance Survey Data  
© Crown Copyright and database right 2021. © Environment Agency copyright and/or database right 2021. All rights reserved. Some features of this map are based on digital spatial data from the Centre for Ecology & Hydrology, © NERC (CEH). © Crown copyright and database rights 2021 Ordnance Survey 100024198.

**ISSUE PURPOSE**

FOR INFORMATION

**PROJECT NUMBER**

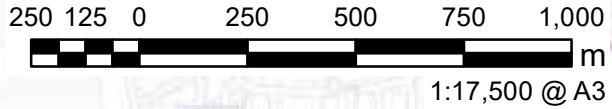
60559796

**SHEET TITLE**

Thames Tributaries  
Depth - 1% AEP 35%  
Climate Change Allowance

**SHEET NUMBER**

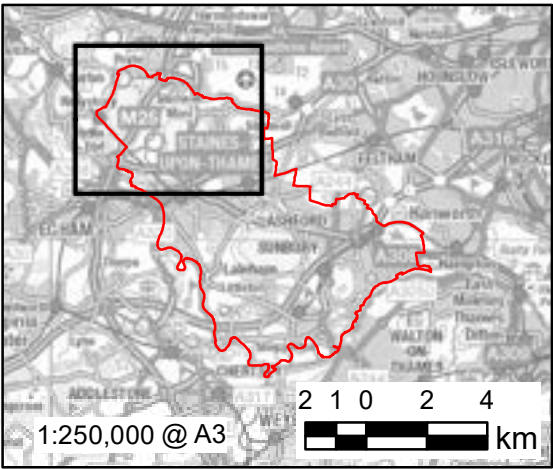
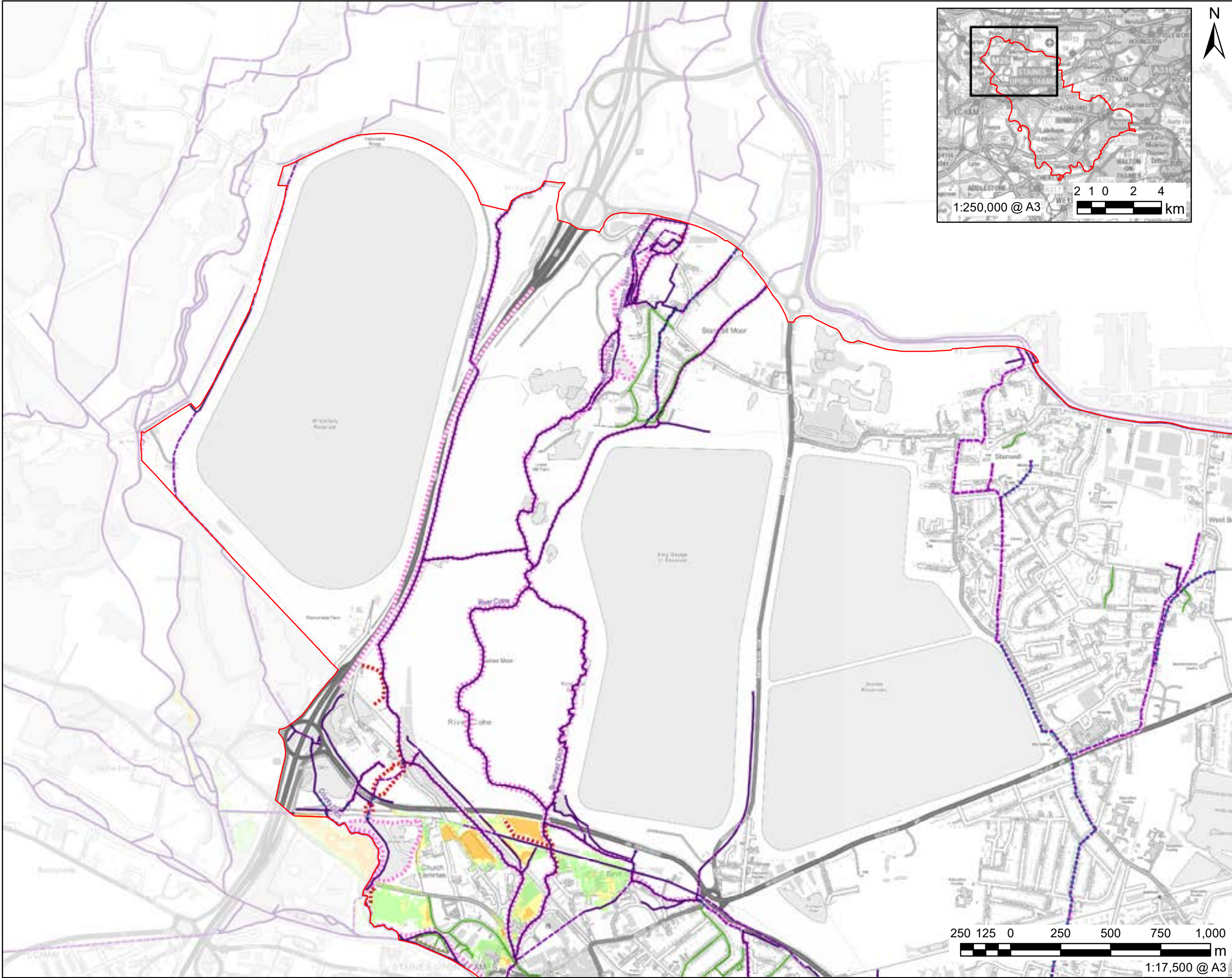
Figure 3D











This drawing has been prepared for the use of AECOM's client. It may not be used, modified, reproduced or relied upon by third parties, except as signed by AECOM or as required by AECOM. AECOM accepts no responsibility for any errors or omissions in this drawing. Do not scale in a document. A measurement must be obtained from the stated dimensions.



**PROJECT**  
Spelthorne SFRA

**CLIENT**  
Spelthorne Borough Council

**CONSULTANT**  
AECOM Limited  
Midpoint  
Alencon Link  
Basingstoke, RG21 7PP  
T: +44-(0)20-7061-7000  
www.aecom.com

- LEGEND**
- Spelthorne District Boundary
  - Historic Flood Record
  - Surface Watercourse
  - Culverted Watercourse
- Flood Defences**
- Embankment
  - High Ground
  - Simple Culvert
  - Wall
- Thames Tributaries Hazard Mapping (1% AEP 35% CC allowance)**
- Depth (m)**
- Very Low
  - Moderate
  - Significant
  - Extreme

**NOTES**

Contains Ordnance Survey Data  
© Crown Copyright and database right 2021. © Environment Agency copyright and/or database right 2021. All rights reserved. Some features of this map are based on digital spatial data from the Centre for Ecology & Hydrology, © NERC (CEH). © Crown copyright and database rights 2021 Ordnance Survey 100024198.

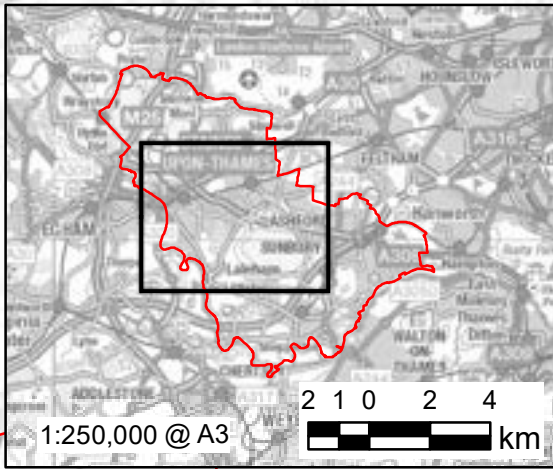
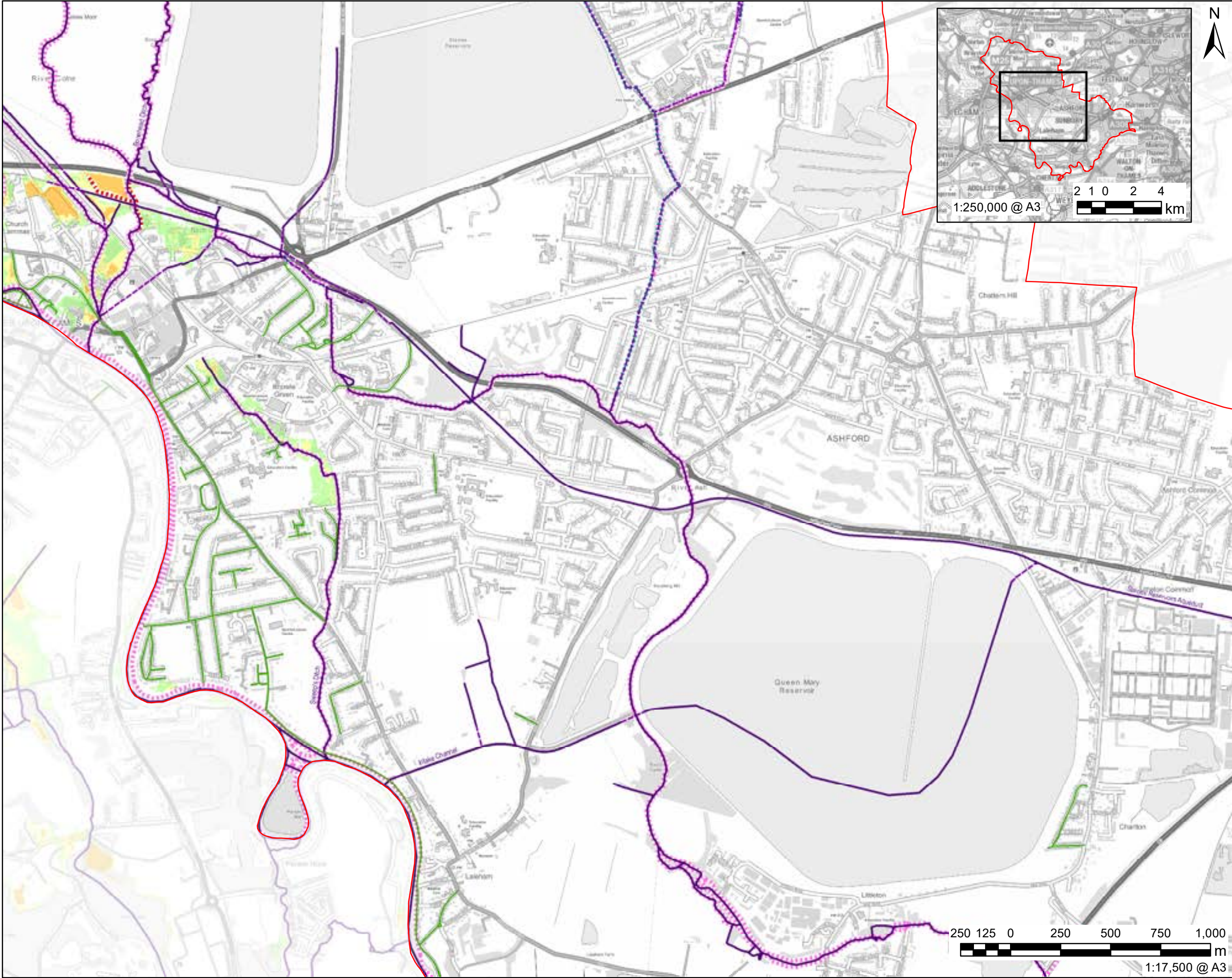
**ISSUE PURPOSE**  
FOR INFORMATION

**PROJECT NUMBER**  
60559796

**SHEET TITLE**  
Thames Tributaries  
Hazard - 1% AEP 35%  
Climate Change Allowance

**SHEET NUMBER**  
Figure 4A





This drawing has been prepared for the use of AECOM's client. It may not be used, modified, reproduced or relied upon by third parties, except as signed by AECOM or as required by AECOM. A measurement must be obtained from the stated dimensions.

**PROJECT**  
Spelthorne SFRA

**CLIENT**  
Spelthorne Borough Council

**CONSULTANT**  
AECOM Limited  
Midpoint  
Alencon Link  
Basingstoke, RG21 7PP  
T: +44-(0)20-7061-7000  
www.aecom.com

**LEGEND**

- Spelthorne District Boundary
- Historic Flood Record
- Surface Watercourse
- Culverted Watercourse

**Flood Defences**

- Embankment
- High Ground
- Simple Culvert
- Wall

**Thames Tributaries Hazard Mapping (1% AEP 35% CC allowance)**

**Depth (m)**

- Very Low
- Moderate
- Significant
- Extreme

**NOTES**

Contains Ordnance Survey Data  
© Crown Copyright and database right 2021. © Environment Agency copyright and/or database right 2021. All rights reserved. Some features of this map are based on digital spatial data from the Centre for Ecology & Hydrology, © NERC (CEH). © Crown copyright and database rights 2021 Ordnance Survey 100024198.

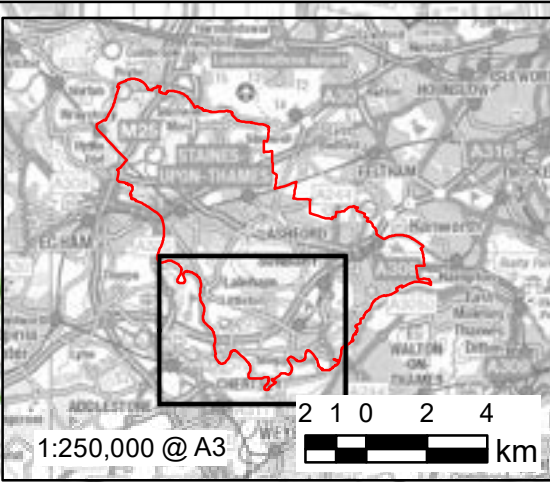
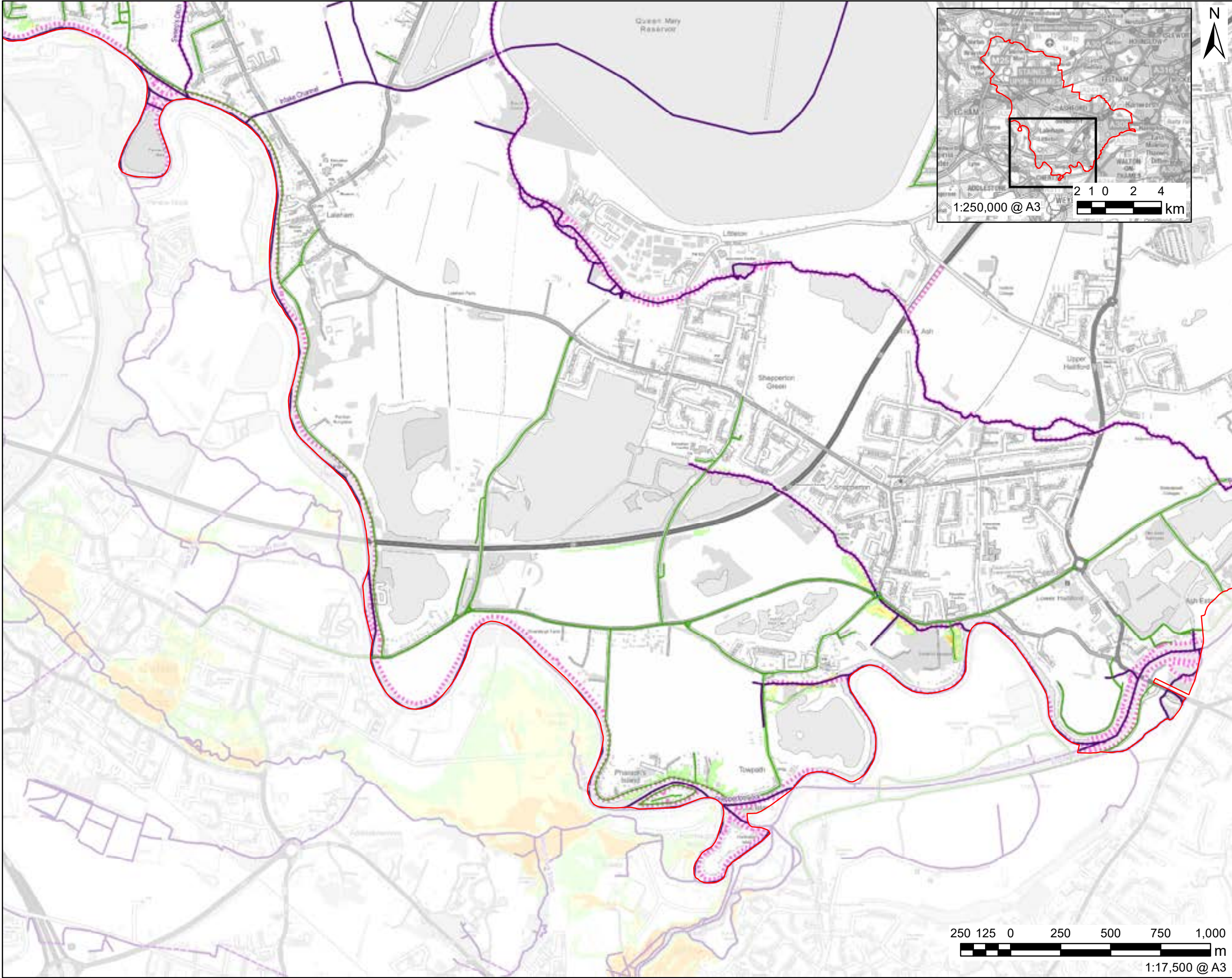
**ISSUE PURPOSE**  
FOR INFORMATION

**PROJECT NUMBER**  
60559796


**SHEET TITLE**  
Thames Tributaries Hazard - 1% AEP 35% Climate Change Allowance

**SHEET NUMBER**  
Figure 4B





This drawing has been prepared for the use of AECOM's client. It may not be used, modified, reproduced or relied upon by third parties, except as signed by AECOM or as required by AECOM. A measurement must be obtained from the stated dimensions.



**PROJECT**  
Spelthorne SFRA

**CLIENT**  
Spelthorne Borough Council

**CONSULTANT**  
AECOM Limited  
Midpoint  
Alencon Link  
Basingstoke, RG21 7PP  
T: +44-(0)20-7061-7000  
www.aecom.com

**LEGEND**  
[Red Outline] Spelthorne District Boundary  
[Green Line] Historic Flood Record  
[Purple Line] Surface Watercourse  
[Dashed Purple Line] Culverted Watercourse  
**Flood Defences**  
[Red Dashed Line] Embankment  
[Pink Dashed Line] High Ground  
[Green Dashed Line] Simple Culvert  
[Grey Dashed Line] Wall  
**Thames Tributaries Hazard Mapping (1% AEP 35% CC allowance)**  
**Depth (m)**  
[Light Green] Very Low  
[Yellow] Moderate  
[Orange] Significant  
[Red] Extreme

**NOTES**  
Contains Ordnance Survey Data  
© Crown Copyright and database right 2021. © Environment Agency copyright and/or database right 2021. All rights reserved. Some features of this map are based on digital spatial data from the Centre for Ecology & Hydrology, © NERC (CEH). © Crown copyright and database rights 2021 Ordnance Survey 100024198.

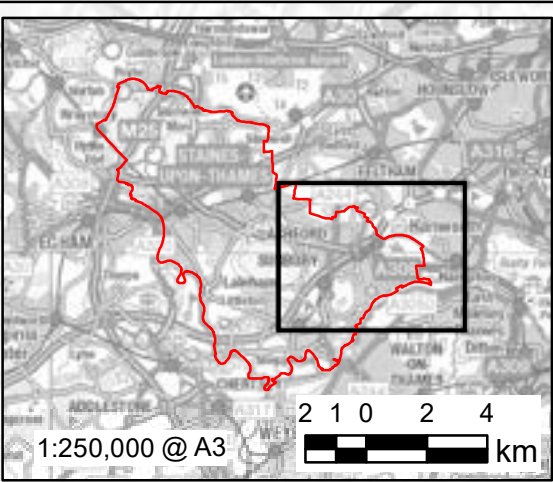
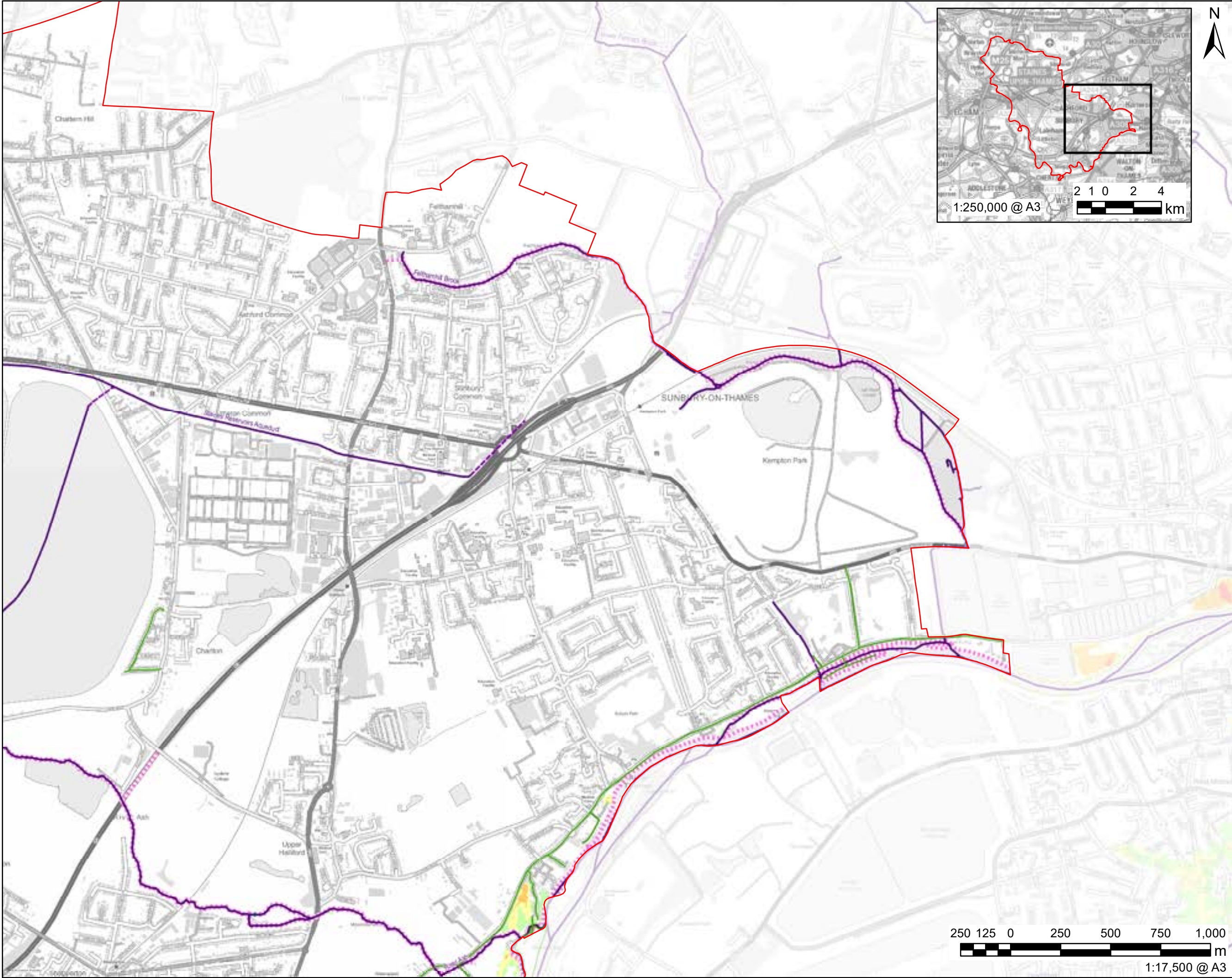
**ISSUE PURPOSE**  
FOR INFORMATION

**PROJECT NUMBER**  
60559796

**SHEET TITLE**  
Thames Tributaries Hazard - 1% AEP 35% Climate Change Allowance

**SHEET NUMBER**  
Figure 4C





This drawing has been prepared for the use of AECOM's client. It may not be used, modified, reproduced or relied upon by third parties, except as signed by AECOM or as required by AECOM. A measurement must be obtained from the stated dimensions.



**PROJECT**  
Spelthorne SFRA

**CLIENT**  
Spelthorne Borough Council

**CONSULTANT**  
AECOM Limited  
Midpoint  
Alencon Link  
Basingstoke, RG21 7PP  
T: +44-(0)20-7061-7000  
www.aecom.com

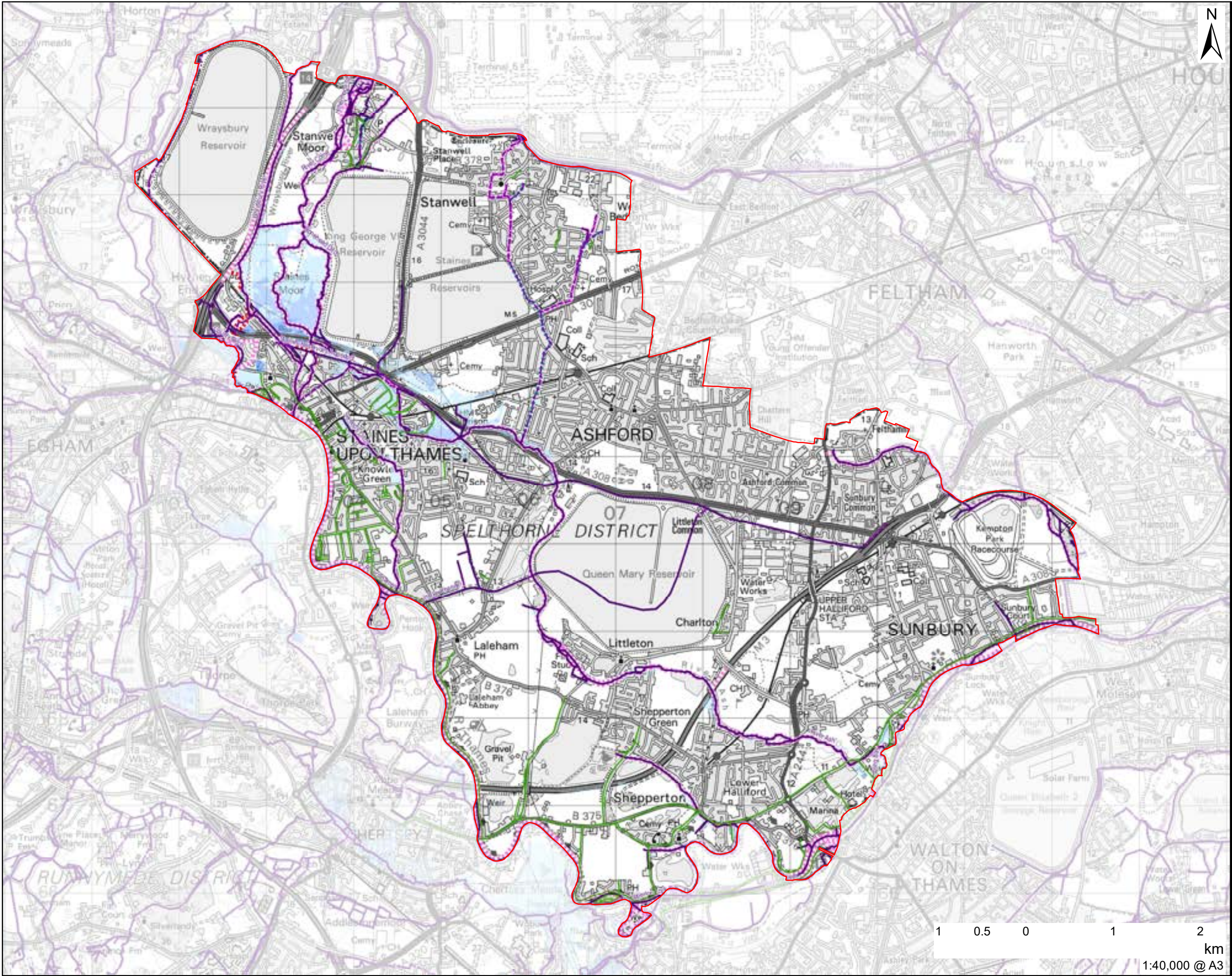
- LEGEND**
- Spelthorne District Boundary
  - Historic Flood Record
  - Surface Watercourse
  - Culverted Watercourse
- Flood Defences**
- Embankment
  - High Ground
  - Simple Culvert
  - Wall
- Thames Tributaries Hazard Mapping (1% AEP 35% CC allowance)**
- Depth (m)**
- Very Low
  - Moderate
  - Significant
  - Extreme

**NOTES**

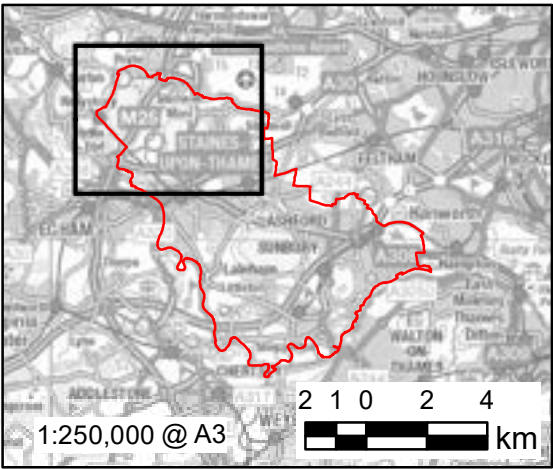
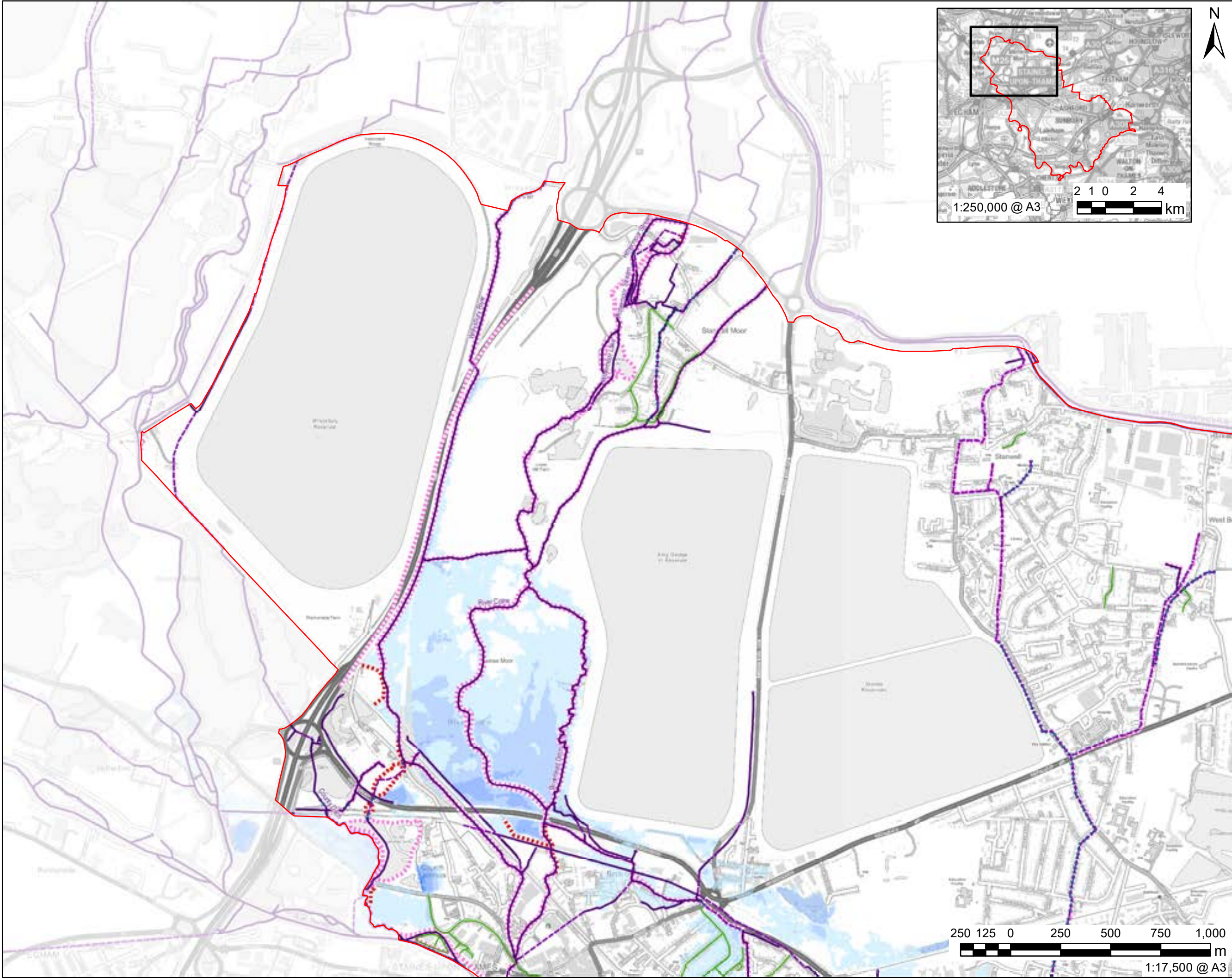
Contains Ordnance Survey Data  
© Crown Copyright and database right 2021. © Environment Agency copyright and/or database right 2021. All rights reserved. Some features of this map are based on digital spatial data from the Centre for Ecology & Hydrology, © NERC (CEH). © Crown copyright and database rights 2021 Ordnance Survey 100024198.

**ISSUE PURPOSE**  
FOR INFORMATION  
**PROJECT NUMBER**  
60559796  
**SHEET TITLE**  
Thames Tributaries  
Hazard - 1% AEP 35%  
Climate Change Allowance  
**SHEET NUMBER**  
Figure 4D









This drawing has been prepared for the use of AECOM's client. It may not be used, modified, reproduced or relied upon by third parties, except as signed by AECOM or as required by AECOM. AECOM accepts no responsibility for any errors or omissions in this drawing. AECOM's express written consent must be obtained from the stated dimensions.



**PROJECT**  
Spelthorne SFRA

**CLIENT**  
Spelthorne Borough  
Council

**CONSULTANT**  
AECOM Limited  
Midpoint  
Alencon Link  
Basingstoke, RG21 7PP  
T: +44-(0)20-7061-7000  
www.aecom.com

**LEGEND**  
[Red outline] Spelthorne District Boundary  
[Green line] Historic Flood Record  
[Blue line] Surface Watercourse  
[Purple line] Culverted Watercourse

**Flood Defences**  
[Red dashed line] Embankment  
[Pink dashed line] High Ground  
[Green dashed line] Simple Culvert  
[Purple dashed line] Wall

**River Ash Depth Mapping**  
(depth in metres, 1% AEP 35%  
CC allowance)

**Depth (m)**  
[Light blue] 0 - 0.5  
[Blue] 0.5 - 1  
[Dark blue] 1 - 1.5  
[Medium blue] 1.5 - 2  
[Purple] 2 - 2.5  
[Dark purple] 2.5 - 3  
[Magenta] 3 - 4  
[Pink] 4 - 5  
[Red] >5

**NOTES**  
Contains Ordnance Survey Data  
© Crown Copyright and database  
right 2021. © Environment Agency  
copyright and/or database right 2021.  
All rights reserved. Some features of  
this map are based on digital spatial  
data from the Centre for Ecology &  
Hydrology, © NERC (CEH). © Crown  
copyright and database rights 2021  
Ordnance Survey 100024198.

**ISSUE PURPOSE**

FOR INFORMATION

**PROJECT NUMBER**

60559796

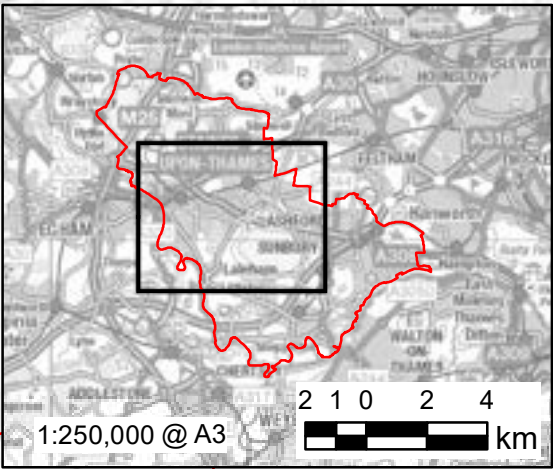
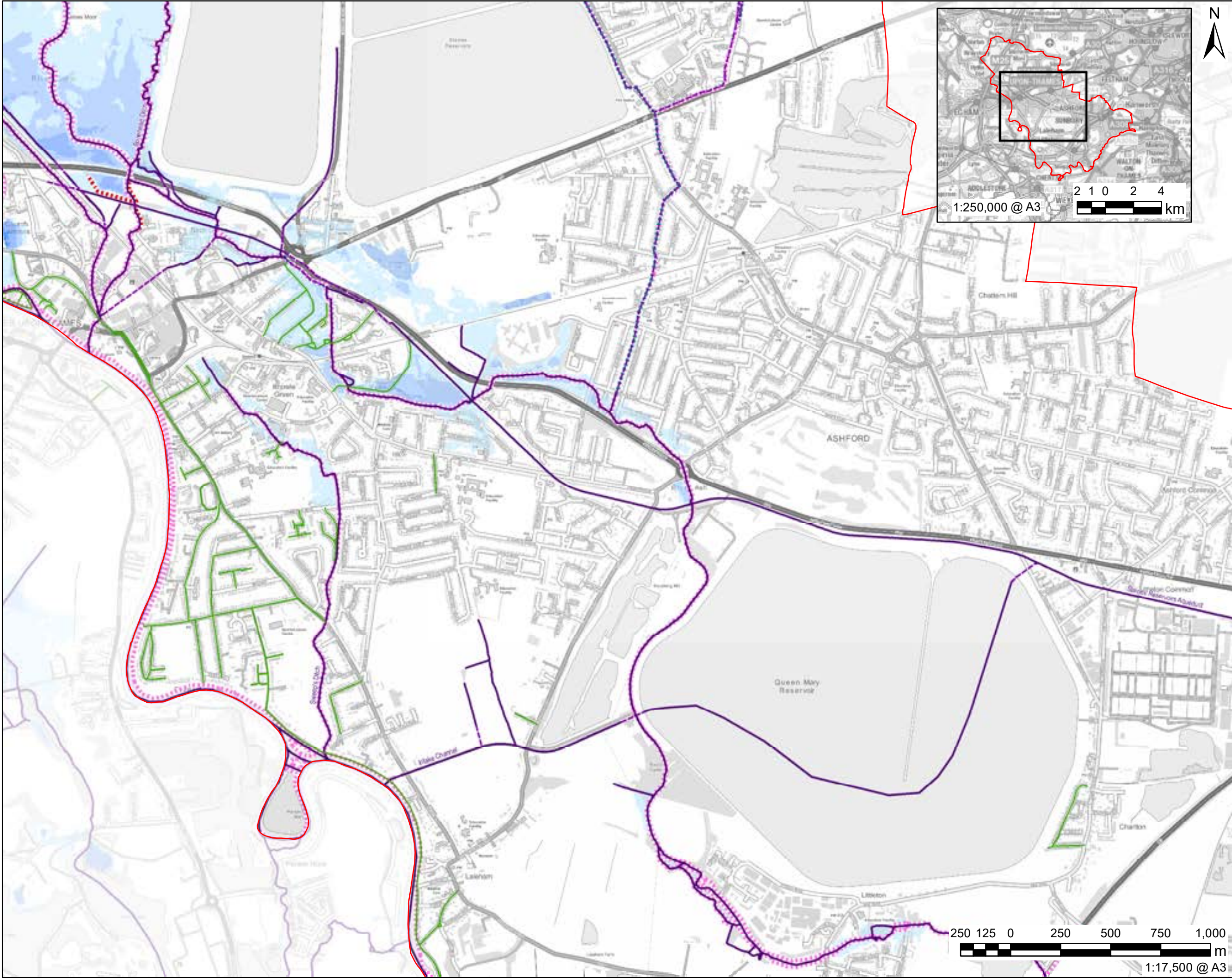
**SHEET TITLE**

River Ash Depth -  
1% AEP 35% Climate  
Change Allowance

**SHEET NUMBER**

Figure 5A





This drawing has been prepared for the use of AECOM's client. It may not be used, modified, reproduced or relied upon by third parties, except as signed by AECOM or as required by AECOM. A measurement must be obtained from the stated dimensions.



**PROJECT**  
Spelthorne SFRA

**CLIENT**  
Spelthorne Borough Council

**CONSULTANT**  
AECOM Limited  
Midpoint  
Alencon Link  
Basingstoke, RG21 7PP  
T: +44-(0)20-7061-7000  
www.aecom.com

- LEGEND**
- Spelthorne District Boundary
  - Historic Flood Record
  - Surface Watercourse
  - Culverted Watercourse
  - Flood Defences**
    - Embankment
    - High Ground
    - Simple Culvert
    - Wall

**River Ash Depth Mapping**  
(depth in metres, 1% AEP 35% CC allowance)

Depth (m)	
0 - 0.5	
0.5 - 1	
1 - 1.5	
1.5 - 2	
2 - 2.5	
2.5 - 3	
3 - 4	
4 - 5	
>5	

**NOTES**  
Contains Ordnance Survey Data  
© Crown Copyright and database right 2021. © Environment Agency copyright and/or database right 2021. All rights reserved. Some features of this map are based on digital spatial data from the Centre for Ecology & Hydrology, © NERC (CEH). © Crown copyright and database rights 2021 Ordnance Survey 100024198.

**ISSUE PURPOSE**

FOR INFORMATION

**PROJECT NUMBER**

60559796

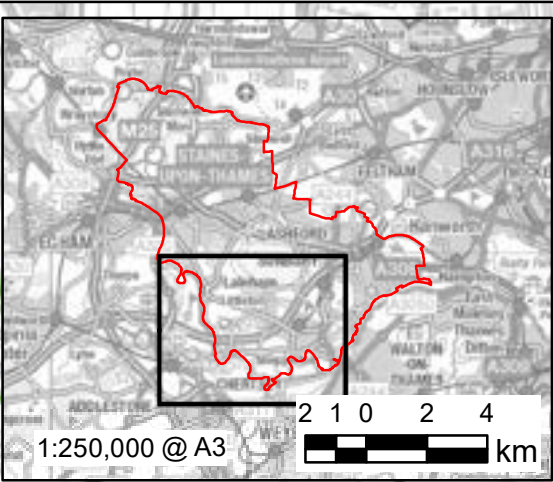
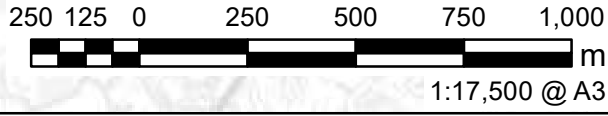
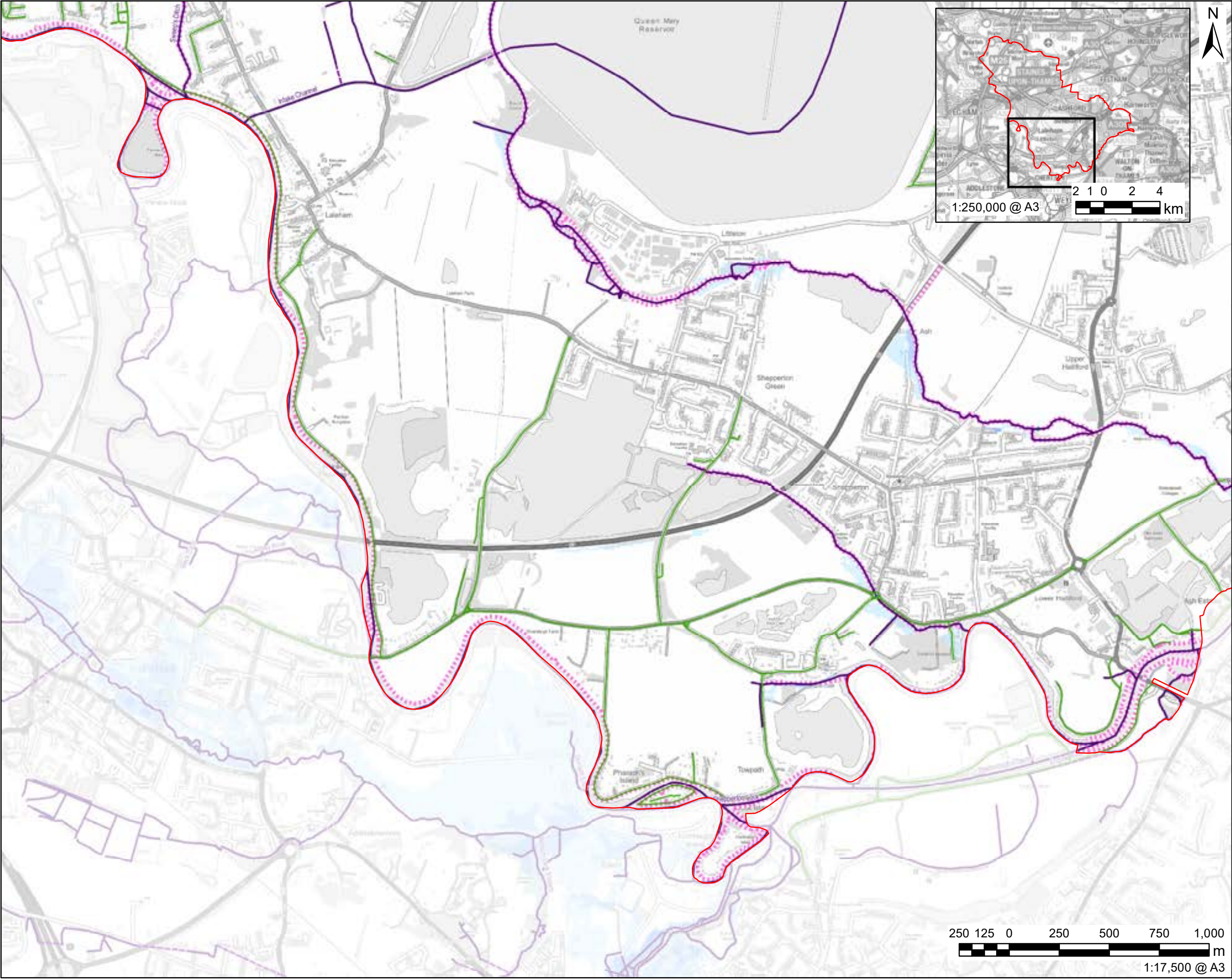
**SHEET TITLE**

River Ash Depth -  
1% AEP 35% Climate  
Change Allowance

**SHEET NUMBER**

Figure 5B





This drawing has been prepared for the use of AECOM's client. It may not be used, modified, reproduced or relied upon by third parties, except as signed by AECOM or as required by AECOM. AECOM accepts no responsibility for any errors or omissions in this drawing. AECOM's express written consent must be obtained from the stated dimensions.

**AECOM**  
PROJECT  
Spelthorne SFRA

CLIENT  
Spelthorne Borough Council

CONSULTANT  
AECOM Limited  
Midpoint  
Alencon Link  
Basingstoke, RG21 7PP  
T: +44-(0)20-7061-7000  
www.aecom.com

LEGEND  

- Spelthorne District Boundary
- Historic Flood Record
- Surface Watercourse
- Culverted Watercourse

**Flood Defences**

- Embankment
- High Ground
- Simple Culvert
- Wall

**River Ash Depth Mapping**  
(depth in metres, 1% AEP 35% CC allowance)  

Depth (m)
0 - 0.5
0.5 - 1
1 - 1.5
1.5 - 2
2 - 2.5
2.5 - 3
3 - 4
4 - 5
>5

NOTES  
Contains Ordnance Survey Data  
© Crown Copyright and database right 2021. © Environment Agency copyright and/or database right 2021. All rights reserved. Some features of this map are based on digital spatial data from the Centre for Ecology & Hydrology, © NERC (CEH). © Crown copyright and database rights 2021 Ordnance Survey 100024198.

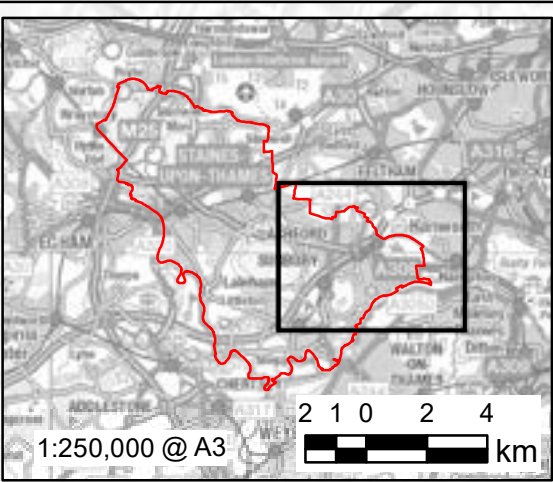
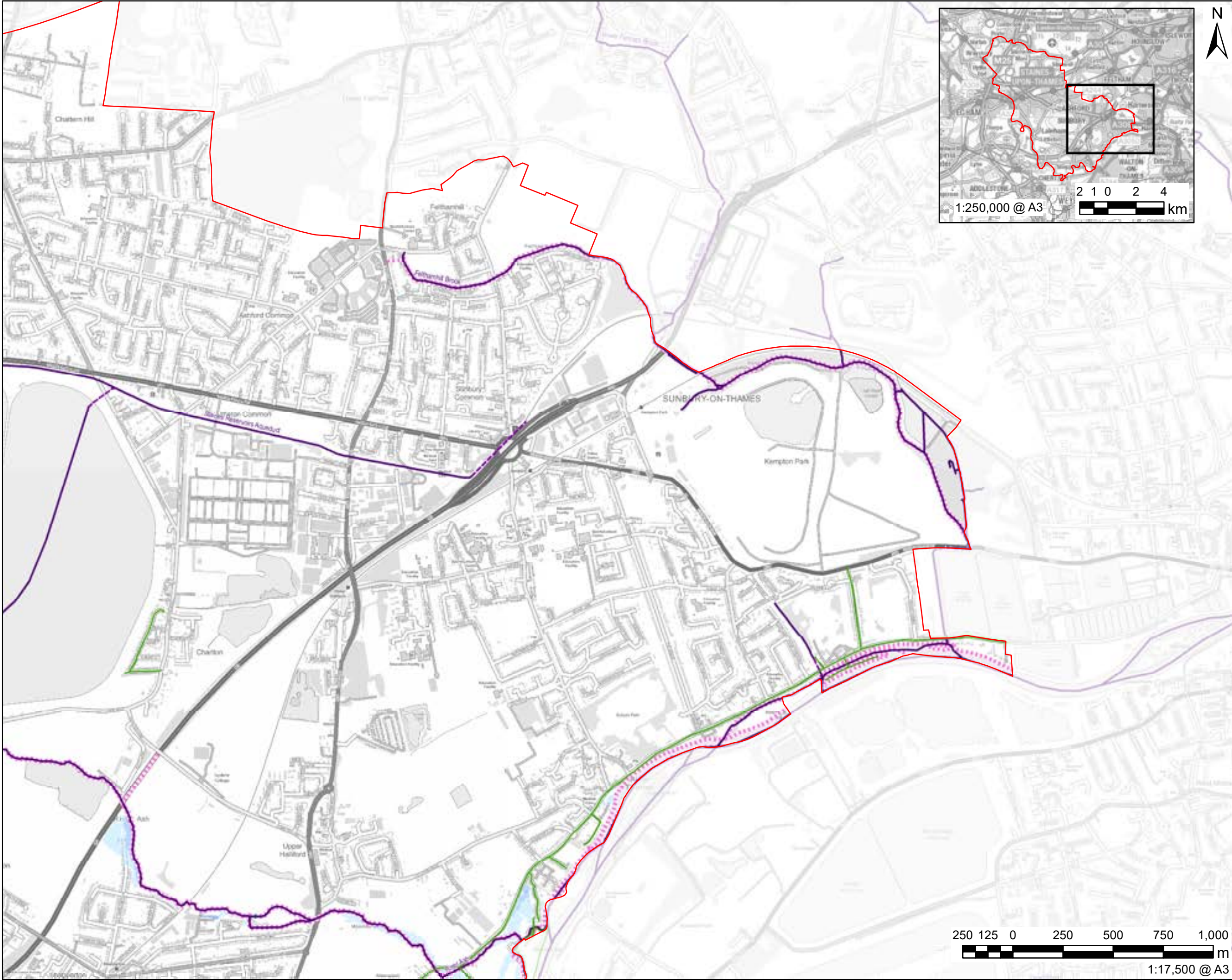
ISSUE PURPOSE  
FOR INFORMATION

PROJECT NUMBER  
60559796

SHEET TITLE  
River Ash Depth -  
1% AEP 35% Climate  
Change Allowance

SHEET NUMBER  
Figure 5C





This drawing has been prepared for the use of AECOM's client. It may not be used, modified, reproduced or relied upon by third parties, except as signed by AECOM or as required by AECOM. AECOM accepts no responsibility for any errors or omissions in this drawing. A measurement must be obtained from the stated dimensions.



**PROJECT**  
Spelthorne SFRA

**CLIENT**  
Spelthorne Borough Council

**CONSULTANT**  
AECOM Limited  
Midpoint  
Alencon Link  
Basingstoke, RG21 7PP  
T: +44-(0)20-7061-7000  
www.aecom.com

- LEGEND**
- Spelthorne District Boundary
  - Historic Flood Record
  - Surface Watercourse
  - Culverted Watercourse
  - Flood Defences**
    - Embankment
    - High Ground
    - Simple Culvert
    - Wall

**River Ash Depth Mapping**  
(depth in metres, 1% AEP 35% CC allowance)

Depth (m)
0 - 0.5
0.5 - 1
1 - 1.5
1.5 - 2
2 - 2.5
2.5 - 3
3 - 4
4 - 5
>5

**NOTES**  
Contains Ordnance Survey Data  
© Crown Copyright and database right 2021. © Environment Agency copyright and/or database right 2021. All rights reserved. Some features of this map are based on digital spatial data from the Centre for Ecology & Hydrology, © NERC (CEH). © Crown copyright and database rights 2021 Ordnance Survey 100024198.

**ISSUE PURPOSE**

FOR INFORMATION

**PROJECT NUMBER**

60559796

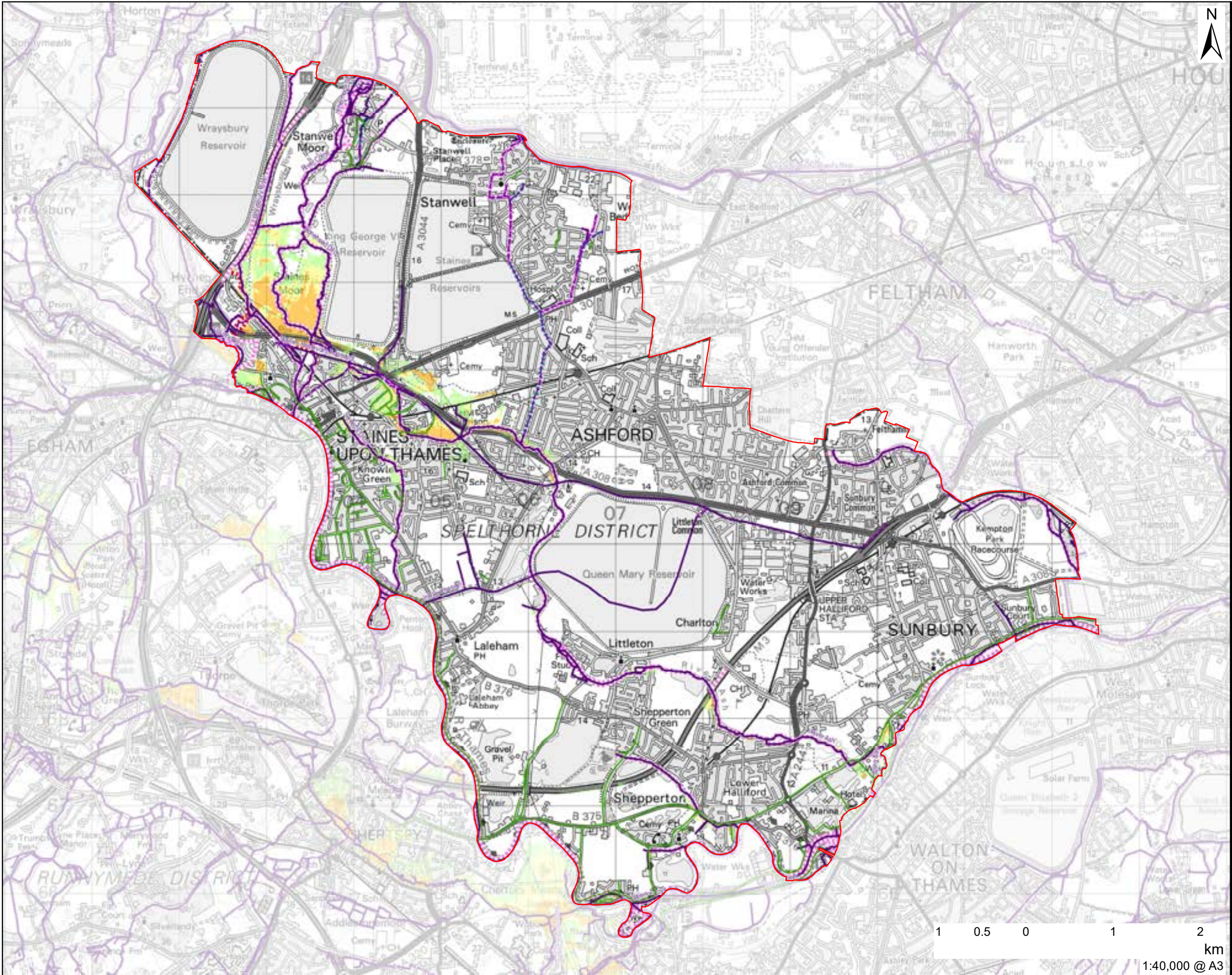
**SHEET TITLE**

River Ash Depth -  
1% AEP 35% Climate  
Change Allowance

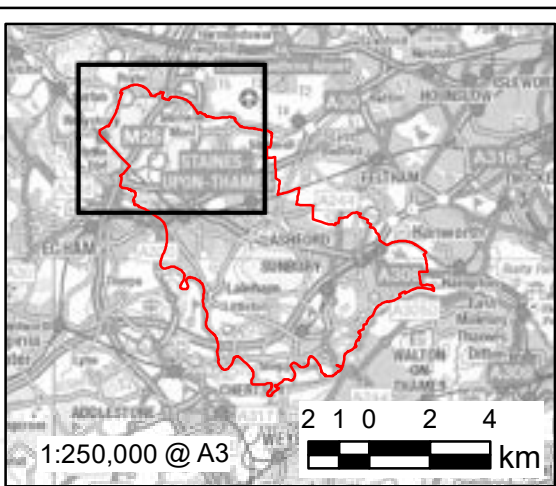
**SHEET NUMBER**

Figure 5D

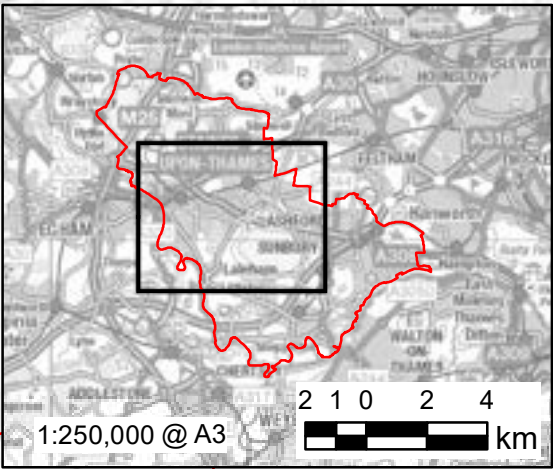
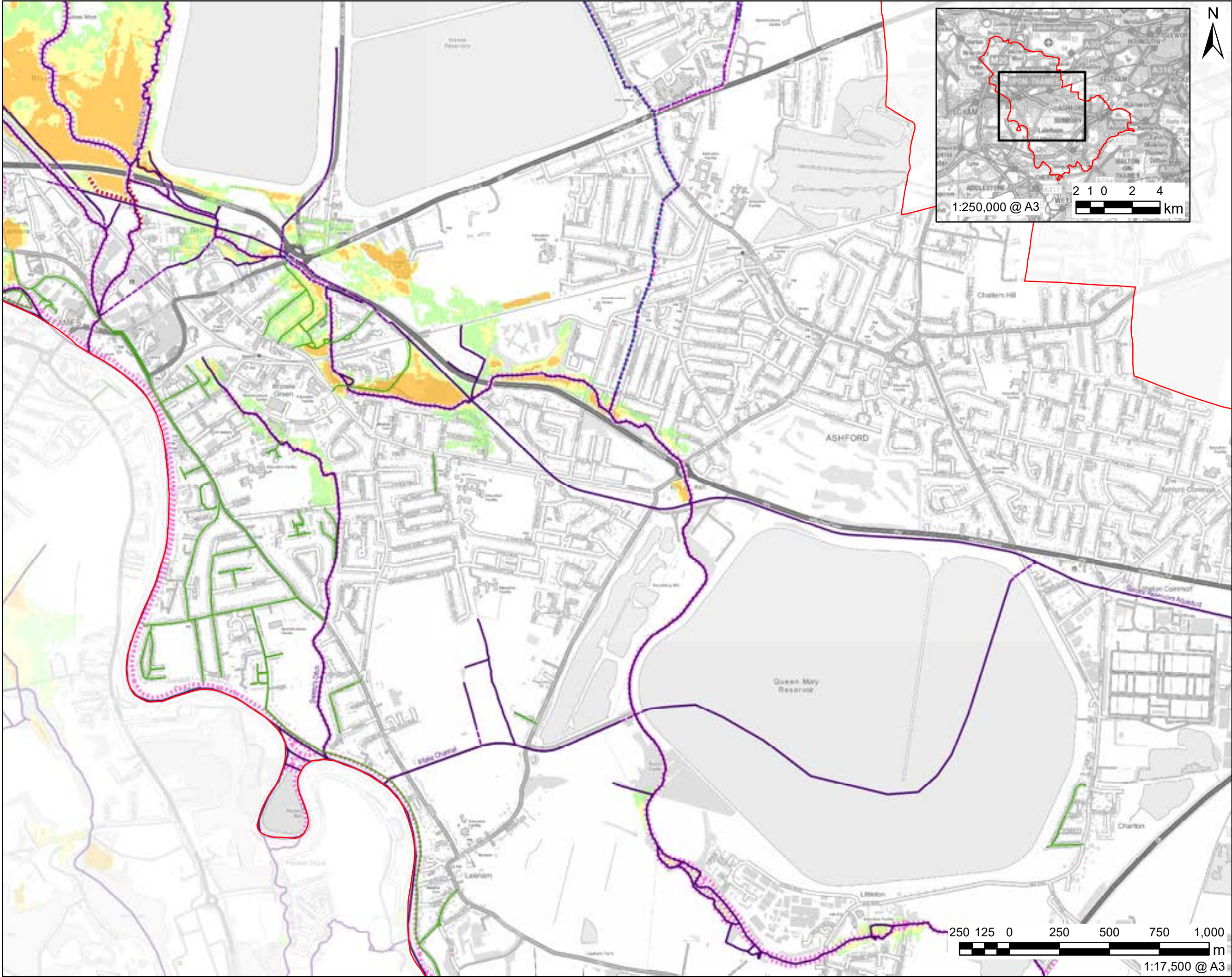












This drawing has been prepared for the use of AECOM's client. It may not be used, modified, reproduced or relied upon by third parties, except as signed by AECOM or as required by AECOM. A measurement must be obtained from the stated dimensions.



**PROJECT**  
Spelthorne SFRA

**CLIENT**  
Spelthorne Borough Council

**CONSULTANT**  
AECOM Limited  
Midpoint  
Alencon Link  
Basingstoke, RG21 7PP  
T: +44-(0)20-7061-7000  
www.aecom.com

- LEGEND**
- Spelthorne District Boundary
  - Historic Flood Record
  - Surface Watercourse
  - Culverted Watercourse
  - Flood Defences**
    - Embankment
    - High Ground
    - Simple Culvert
    - Wall

**River Ash Hazard Mapping (1% AEP 35% CC allowance)**

**Depth (m)**

- Very Low
- Moderate
- Significant
- Extreme

**NOTES**

Contains Ordnance Survey Data  
© Crown Copyright and database right 2021. © Environment Agency copyright and/or database right 2021. All rights reserved. Some features of this map are based on digital spatial data from the Centre for Ecology & Hydrology, © NERC (CEH). © Crown copyright and database rights 2021 Ordnance Survey 100024198.

**ISSUE PURPOSE**

FOR INFORMATION

**PROJECT NUMBER**

60559796

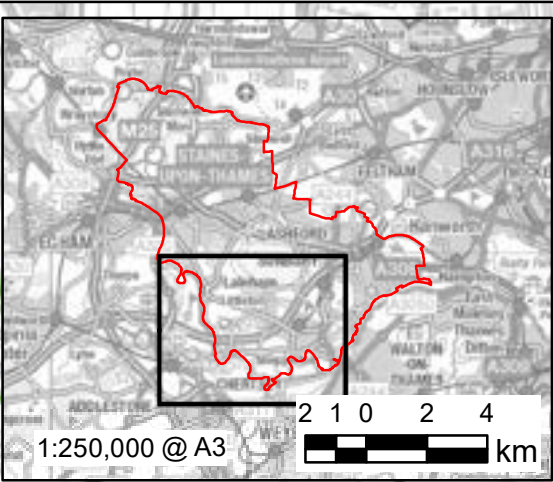
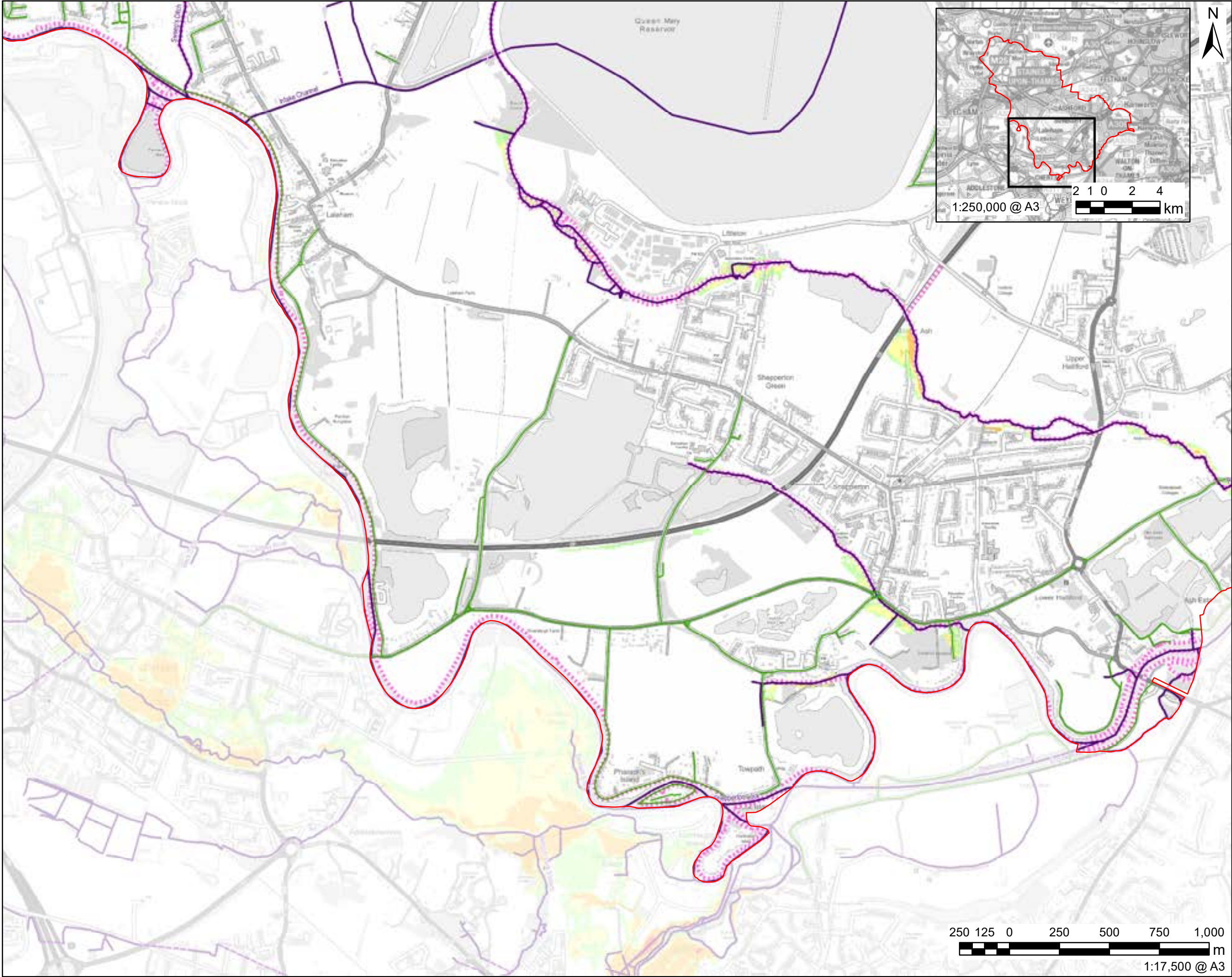
**SHEET TITLE**

River Ash Hazard -  
1% AEP 35% Climate  
Change Allowance

**SHEET NUMBER**

Figure 6B





This drawing has been prepared for the use of AECOM's client. It may not be used, modified, reproduced or relied upon by third parties, except as signed by AECOM or as required by AECOM. AECOM accepts no responsibility for any errors or omissions in this drawing. AECOM's express written consent is required for any use of this drawing not intended for the stated purposes.



**PROJECT**  
Spelthorne SFRA

**CLIENT**  
Spelthorne Borough Council

**CONSULTANT**  
AECOM Limited  
Midpoint  
Alencon Link  
Basingstoke, RG21 7PP  
T: +44-(0)20-7061-7000  
www.aecom.com

- LEGEND**
- Spelthorne District Boundary
  - Historic Flood Record
  - Surface Watercourse
  - Culverted Watercourse
- Flood Defences**
- Embankment
  - High Ground
  - Simple Culvert
  - Wall
- River Ash Hazard Mapping (1% AEP 35% CC allowance)**
- Depth (m)**
- Very Low
  - Moderate
  - Significant
  - Extreme

**NOTES**  
Contains Ordnance Survey Data  
© Crown Copyright and database right 2021. © Environment Agency copyright and/or database right 2021. All rights reserved. Some features of this map are based on digital spatial data from the Centre for Ecology & Hydrology, © NERC (CEH). © Crown copyright and database rights 2021 Ordnance Survey 100024198.

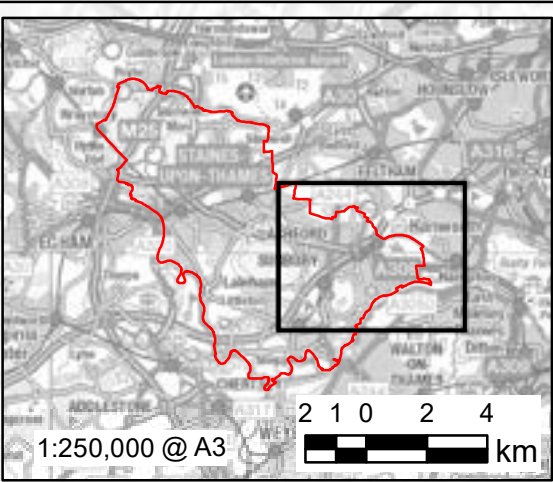
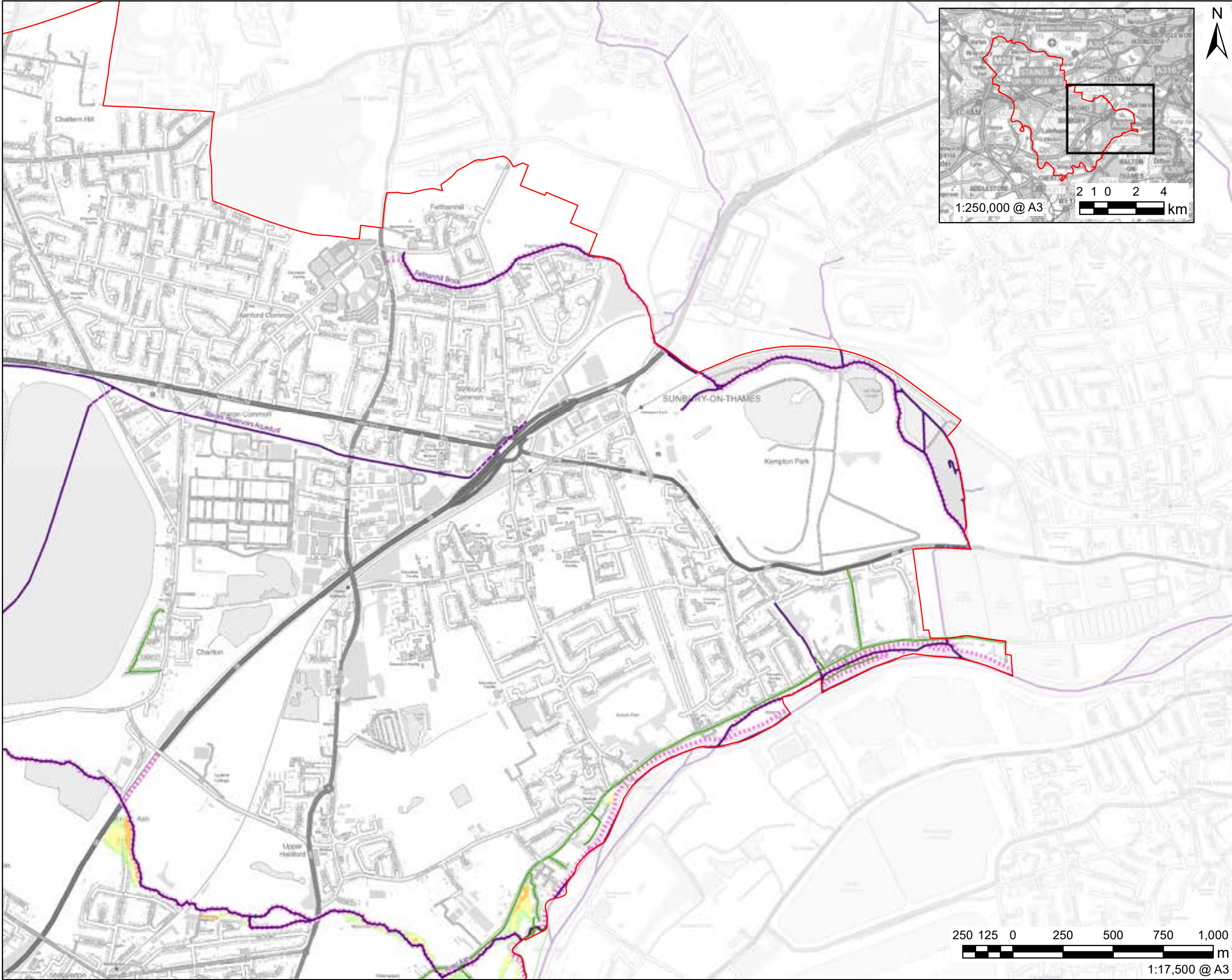
**ISSUE PURPOSE**  
FOR INFORMATION

**PROJECT NUMBER**  
60559796

**SHEET TITLE**  
River Ash Hazard -  
1% AEP 35% Climate  
Change Allowance

**SHEET NUMBER**  
Figure 6C





This drawing has been prepared for the use of AECOM's client. It may not be used, modified, reproduced or relied upon by third parties, except as signed by AECOM or as required by AECOM. A measurement must be obtained from the stated dimensions.

**PROJECT**  
Spelthorne SFRA

**CLIENT**  
Spelthorne Borough Council

**CONSULTANT**  
AECOM Limited  
Midpoint  
Alencon Link  
Basingstoke, RG21 7PP  
T: +44-(0)20-7061-7000  
www.aecom.com

**LEGEND**

- Spelthorne District Boundary
- Historic Flood Record
- Surface Watercourse
- Culverted Watercourse

**Flood Defences**

- Embankment
- High Ground
- Simple Culvert
- Wall

**River Ash Hazard Mapping (1% AEP 35% CC allowance)**

**Depth (m)**

- Very Low
- Moderate
- Significant
- Extreme

**NOTES**

Contains Ordnance Survey Data  
© Crown Copyright and database right 2021. © Environment Agency copyright and/or database right 2021. All rights reserved. Some features of this map are based on digital spatial data from the Centre for Ecology & Hydrology, © NERC (CEH). © Crown copyright and database rights 2021 Ordnance Survey 100024198.

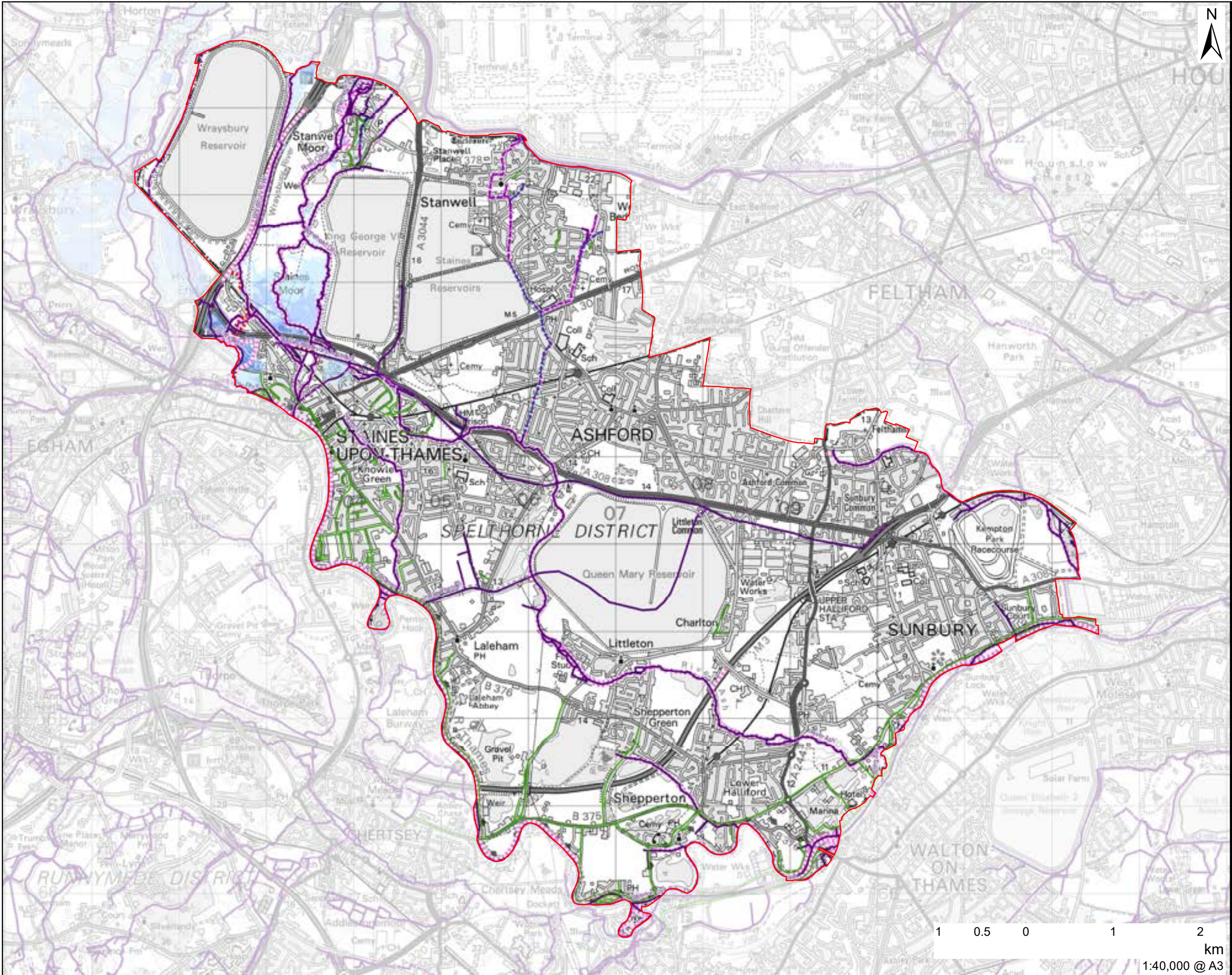
**ISSUE PURPOSE**  
FOR INFORMATION

**PROJECT NUMBER**  
60559796

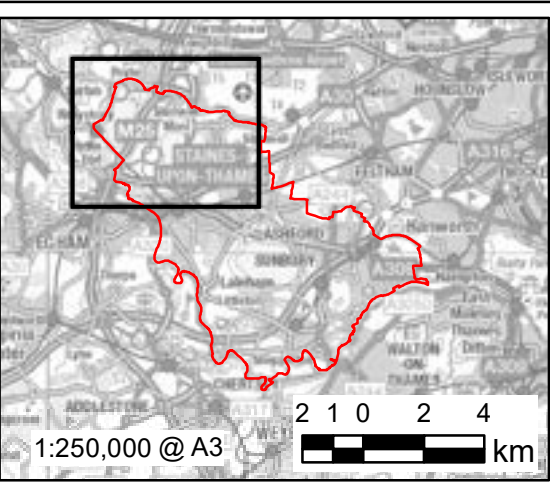
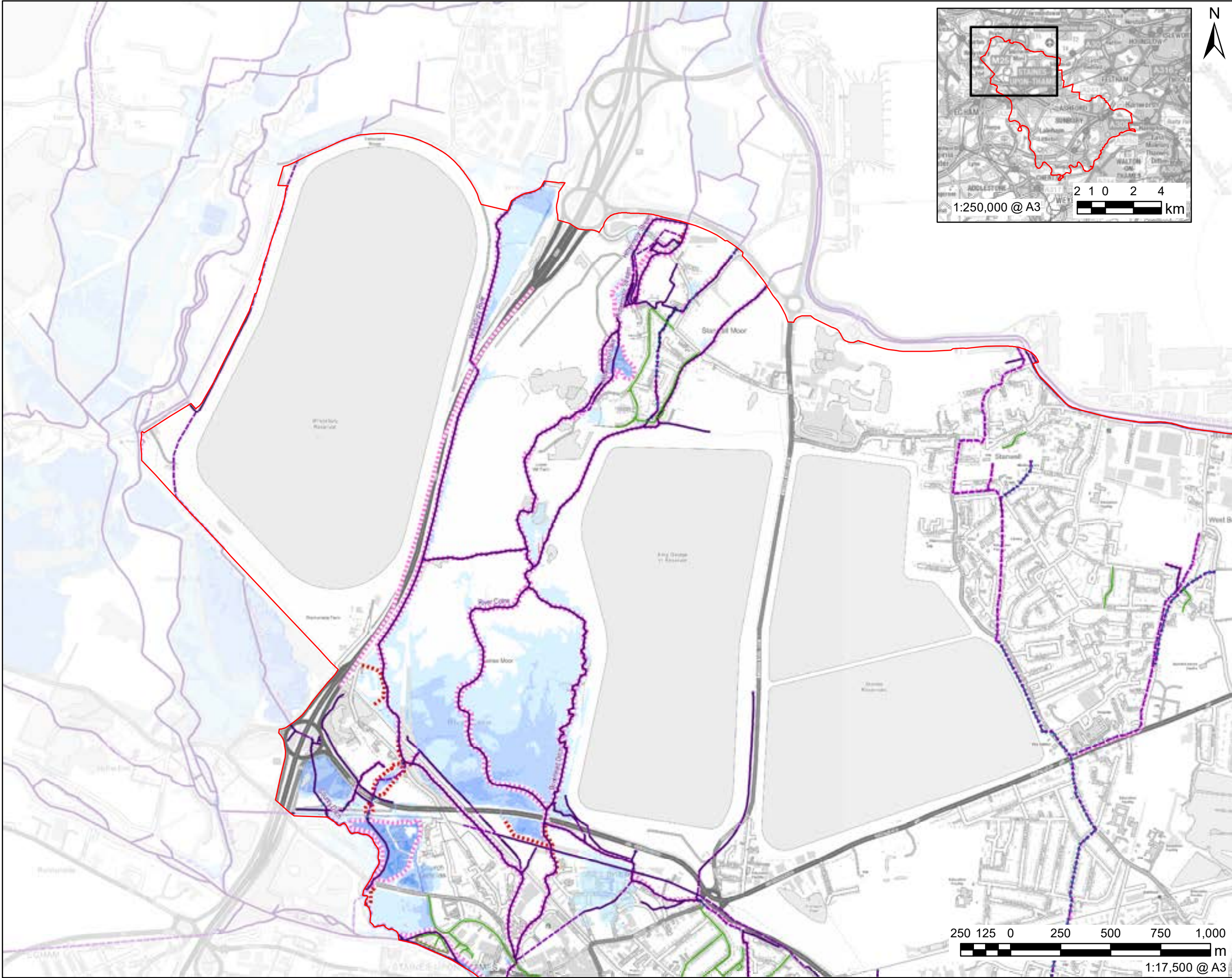
**SHEET TITLE**  
River Ash Hazard -  
1% AEP 35% Climate  
Change Allowance

**SHEET NUMBER**  
Figure 6D









**AECOM**

**PROJECT**  
Spelthorne SFRA

**CLIENT**  
Spelthorne Borough Council

**CONSULTANT**  
AECOM Limited  
Midpoint  
Alencon Link  
Basingstoke, RG21 7PP  
T: +44-(0)20-7061-7000  
www.aecom.com

**LEGEND**  
Spelthorne District Boundary  
Historic Flood Record  
Surface Watercourse  
Culverted Watercourse

**Flood Defences**  
Embankment  
High Ground  
Simple Culvert  
Wall

**River Colne Depth Mapping**  
(depth in metres, 0.1% AEP)  
Depth (m)  
0 - 0.5  
0.5 - 1  
1 - 1.5  
1.5 - 2  
2 - 2.5  
2.5 - 3  
3 - 4  
4 - 5  
>5

**NOTES**  
Contains Ordnance Survey Data  
© Crown Copyright and database right 2021. © Environment Agency copyright and/or database right 2021. All rights reserved. Some features of this map are based on digital spatial data from the Centre for Ecology & Hydrology, © NERC (CEH). © Crown copyright and database rights 2021 Ordnance Survey 100024198.

**ISSUE PURPOSE**

FOR INFORMATION

**PROJECT NUMBER**

60559796

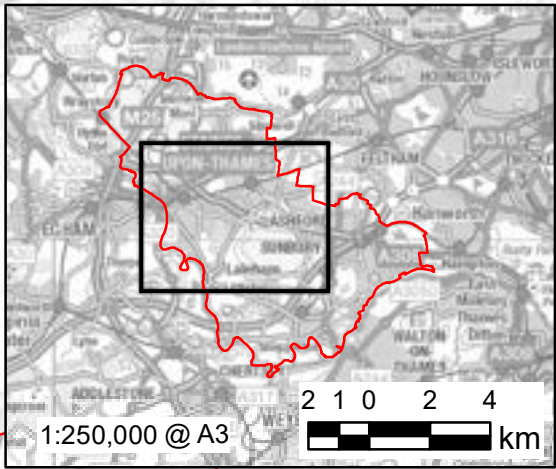
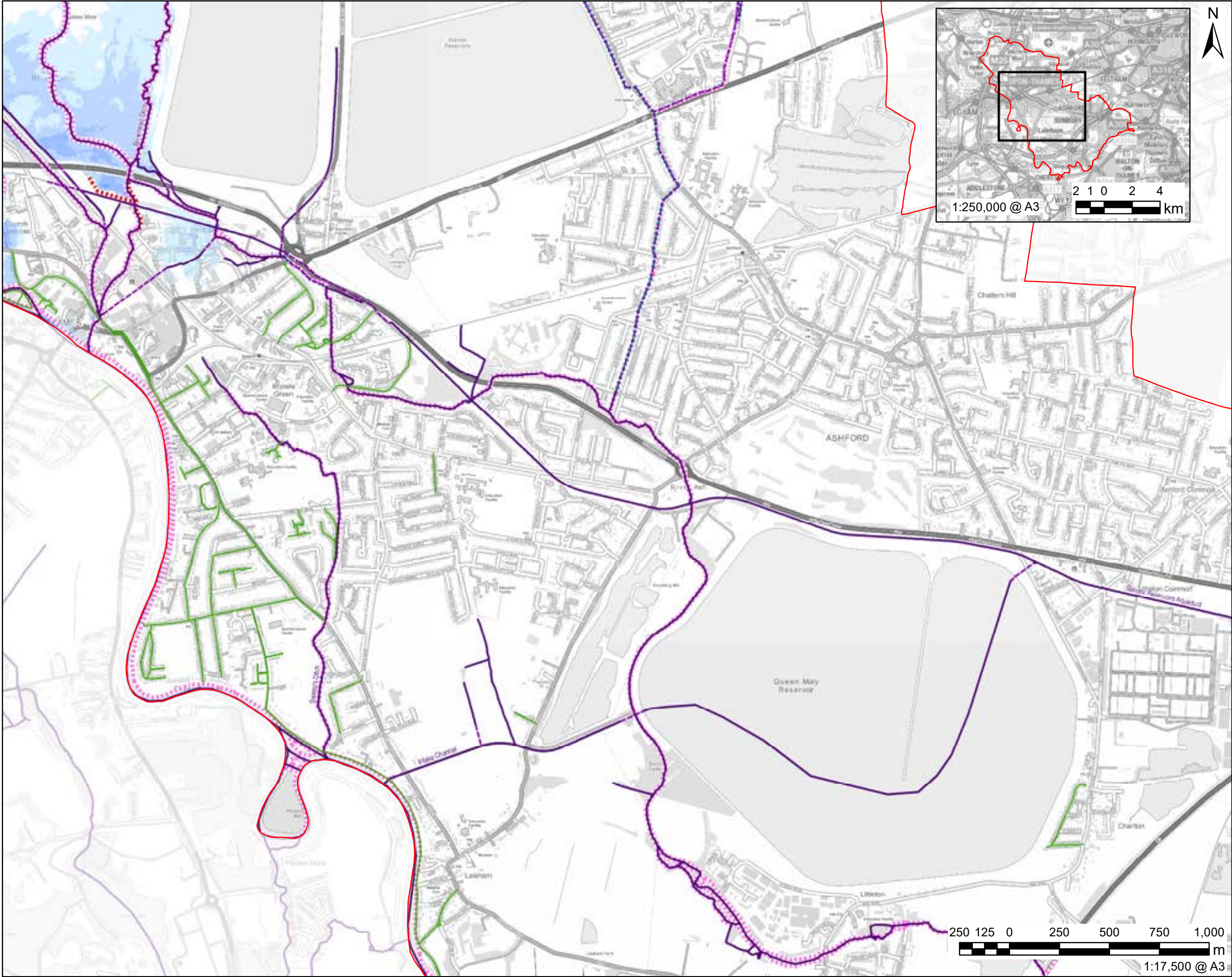
**SHEET TITLE**

River Colne Depth -  
1% AEP 20% Climate  
Change Allowance

**SHEET NUMBER**

Figure 7A





This drawing has been prepared for the use of AECOM's client. It may not be used, modified, reproduced or relied upon by third parties, except as signed by AECOM or as required by AECOM. AECOM accepts no responsibility for any errors or omissions in this drawing without AECOM's express written consent. Do not scale in a document. A measurement must be obtained from the stated dimensions.



**PROJECT**  
Spelthorne SFRA

**CLIENT**  
Spelthorne Borough Council

**CONSULTANT**  
AECOM Limited  
Midpoint  
Alencon Link  
Basingstoke, RG21 7PP  
T: +44-(0)20-7061-7000  
www.aecom.com

**LEGEND**  
Spelthorne District Boundary  
Historic Flood Record  
Surface Watercourse  
Culverted Watercourse

**Flood Defences**  
Embankment  
High Ground  
Simple Culvert  
Wall

**River Colne Depth Mapping**  
(depth in metres, 0.1% AEP)  
Depth (m)  
0 - 0.5  
0.5 - 1  
1 - 1.5  
1.5 - 2  
2 - 2.5  
2.5 - 3  
3 - 4  
4 - 5  
>5

**NOTES**  
Contains Ordnance Survey Data  
© Crown Copyright and database right 2021. © Environment Agency copyright and/or database right 2021. All rights reserved. Some features of this map are based on digital spatial data from the Centre for Ecology & Hydrology, © NERC (CEH). © Crown copyright and database rights 2021 Ordnance Survey 100024198.

**ISSUE PURPOSE**

FOR INFORMATION

**PROJECT NUMBER**

60559796

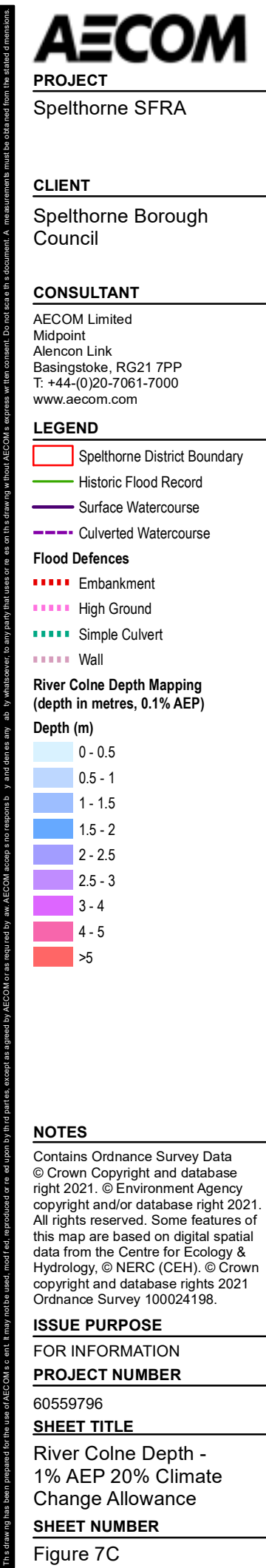
**SHEET TITLE**

River Colne Depth -  
1% AEP 20% Climate  
Change Allowance

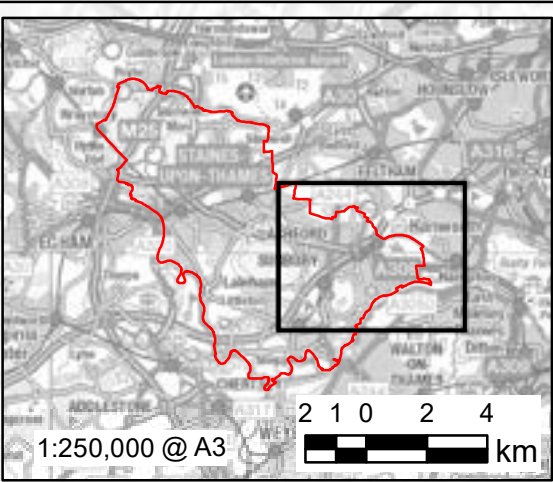
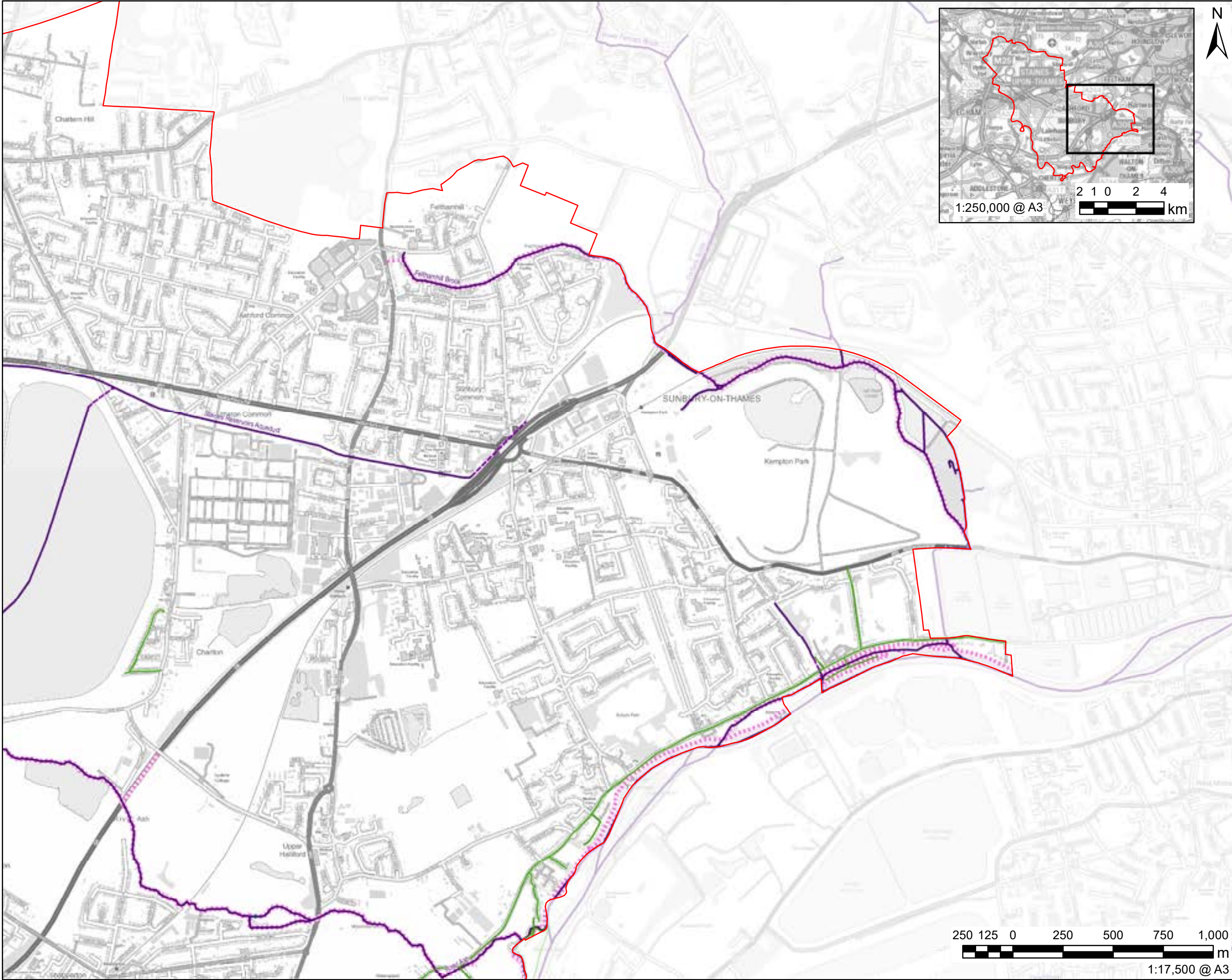
**SHEET NUMBER**

Figure 7B









This drawing has been prepared for the use of AECOM's client. It may not be used, modified, reproduced or relied upon by third parties, except as agreed by AECOM or as required by AECOM's client. A measurement must be obtained from the stated dimensions.

**PROJECT**  
Spelthorne SFRA

**CLIENT**  
Spelthorne Borough Council

**CONSULTANT**  
AECOM Limited  
Midpoint  
Alencon Link  
Basingstoke, RG21 7PP  
T: +44-(0)20-7061-7000  
www.aecom.com

**LEGEND**

Spelthorne District Boundary

Historic Flood Record

Surface Watercourse

Culverted Watercourse

**Flood Defences**

Embankment

High Ground

Simple Culvert

Wall

**River Colne Depth Mapping**  
(depth in metres, 0.1% AEP)

Depth (m)

0 - 0.5

0.5 - 1

1 - 1.5

1.5 - 2

2 - 2.5

2.5 - 3

3 - 4

4 - 5

>5

**NOTES**

Contains Ordnance Survey Data  
© Crown Copyright and database right 2021. © Environment Agency copyright and/or database right 2021. All rights reserved. Some features of this map are based on digital spatial data from the Centre for Ecology & Hydrology, © NERC (CEH). © Crown copyright and database rights 2021 Ordnance Survey 100024198.

**ISSUE PURPOSE**  
FOR INFORMATION

**PROJECT NUMBER**  
60559796

**SHEET TITLE**  
River Colne Depth -  
1% AEP 20% Climate  
Change Allowance

**SHEET NUMBER**  
Figure 7D